

NOTICE!!

These documents have been scanned!

Do not place un-scanned documents beneath this notice!

Do not remove this notice from this file!

GPO Jacket No. 560-102
Print Order 61540
Rise Business Services, LLC
Job=AZ15 5/10/2019



Box Number= AZ15035



Claim Begin-End: AMC425946-AMC426065

1 Initial Receipt



AZ15035-9

AMC425596-AMC426147

United States Department of the Interior
Bureau of Land Management
 LANDS/RECREATION & PLANNING
 ONE N CENTRAL AVE
 PHOENIX, AZ 85004 -2203
 Phone: 602-417-9200

ENTERED
 JAN 07 2014
 BY: *JM*

Receipt

No: 2935218

Transaction #: 3022723	
Date of Transaction: 12/23/2013	
CUSTOMER:	
MINQUEST INC 4235 CHRISTY WAY RENO,NV 89519-7905 US	

LINE #	QTY	DESCRIPTION	REMARKS	UNIT PRICE	TOTAL
		LOCATABLE MINERALS / MINING CLAIMS- NEW,UNADJUD, ONE OR MORE AUTH NOS / NEW MINING CLAIM LOCATION FEE \$34 CASES: AMC425946/\$34.00, AMC425947/\$34.00, AMC425948/\$34.00, AMC425949/\$34.00, AMC425950/\$34.00, AMC425951/\$34.00, AMC425952/\$34.00, AMC425953/\$34.00, AMC425954/\$34.00, AMC425955/\$34.00, AMC425956/\$34.00, AMC425957/\$34.00, AMC425958/\$34.00, AMC425959/\$34.00, AMC425960/\$34.00, AMC425961/\$34.00, AMC425962/\$34.00, AMC425963/\$34.00, AMC425964/\$34.00, AMC425965/\$34.00, AMC425966/\$34.00, AMC425967/\$34.00, AMC425968/\$34.00, AMC425969/\$34.00, AMC425970/\$34.00, AMC425971/\$34.00, AMC425972/\$34.00, AMC425973/\$34.00, AMC425974/\$34.00, AMC425975/\$34.00, AMC425976/\$34.00, AMC425977/\$34.00, AMC425978/\$34.00, AMC425979/\$34.00, AMC425980/\$34.00, AMC425981/\$34.00, AMC425982/\$34.00, AMC425983/\$34.00, AMC425984/\$34.00, AMC425985/\$34.00, AMC425986/\$34.00, AMC425987/\$34.00, AMC425988/\$34.00, AMC425989/\$34.00, AMC425990/\$34.00, AMC425991/\$34.00, AMC425992/\$34.00, AMC425993/\$34.00, AMC425994/\$34.00, AMC425995/\$34.00, AMC425996/\$34.00, AMC425997/\$34.00, AMC425998/\$34.00, AMC425999/\$34.00, AMC426000/\$34.00, AMC426001/\$34.00,			

<p>1</p>	<p>120.00</p>	<p>AMC426002/\$34.00, AMC426003/\$34.00, AMC426004/\$34.00, AMC426005/\$34.00, AMC426006/\$34.00, AMC426007/\$34.00, AMC426008/\$34.00, AMC426009/\$34.00, AMC426010/\$34.00, AMC426011/\$34.00, AMC426012/\$34.00, AMC426013/\$34.00, AMC426014/\$34.00, AMC426015/\$34.00, AMC426016/\$34.00, AMC426017/\$34.00, AMC426018/\$34.00, AMC426019/\$34.00, AMC426020/\$34.00, AMC426021/\$34.00, AMC426022/\$34.00, AMC426023/\$34.00, AMC426024/\$34.00, AMC426025/\$34.00, AMC426026/\$34.00, AMC426027/\$34.00, AMC426028/\$34.00, AMC426029/\$34.00, AMC426030/\$34.00, AMC426031/\$34.00, AMC426032/\$34.00, AMC426033/\$34.00, AMC426034/\$34.00, AMC426035/\$34.00, AMC426036/\$34.00, AMC426037/\$34.00, AMC426038/\$34.00, AMC426039/\$34.00, AMC426040/\$34.00, AMC426041/\$34.00, AMC426042/\$34.00, AMC426043/\$34.00, AMC426044/\$34.00, AMC426045/\$34.00, AMC426046/\$34.00, AMC426047/\$34.00, AMC426048/\$34.00, AMC426049/\$34.00, AMC426050/\$34.00, AMC426051/\$34.00, AMC426052/\$34.00, AMC426053/\$34.00, AMC426054/\$34.00, AMC426055/\$34.00, AMC426056/\$34.00, AMC426057/\$34.00, AMC426058/\$34.00, AMC426059/\$34.00, AMC426060/\$34.00, AMC426061/\$34.00, AMC426062/\$34.00, AMC426063/\$34.00, AMC426064/\$34.00, AMC426065/\$34.00</p>	<p>- n/a -</p>	<p>4080.00</p>
		<p>LOCATABLE MINERALS / MINING CLAIMS- NEW, UNADJUD, ONE OR MORE AUTH NOS / NEW MINING CLAIM PROCESSING FEE CASES: AMC425946/\$20.00, AMC425947/\$20.00, AMC425948/\$20.00, AMC425949/\$20.00, AMC425950/\$20.00, AMC425951/\$20.00, AMC425952/\$20.00, AMC425953/\$20.00, AMC425954/\$20.00, AMC425955/\$20.00, AMC425956/\$20.00, AMC425957/\$20.00, AMC425958/\$20.00, AMC425959/\$20.00, AMC425960/\$20.00, AMC425961/\$20.00, AMC425962/\$20.00, AMC425963/\$20.00, AMC425964/\$20.00, AMC425965/\$20.00, AMC425966/\$20.00, AMC425967/\$20.00, AMC425968/\$20.00, AMC425969/\$20.00, AMC425970/\$20.00, AMC425971/\$20.00, AMC425972/\$20.00, AMC425973/\$20.00, AMC425974/\$20.00, AMC425975/\$20.00,</p>		

2	120.00	AMC425976/\$20.00, AMC425977/\$20.00, AMC425978/\$20.00, AMC425979/\$20.00, AMC425980/\$20.00, AMC425981/\$20.00, AMC425982/\$20.00, AMC425983/\$20.00, AMC425984/\$20.00, AMC425985/\$20.00, AMC425986/\$20.00, AMC425987/\$20.00, AMC425988/\$20.00, AMC425989/\$20.00, AMC425990/\$20.00, AMC425991/\$20.00, AMC425992/\$20.00, AMC425993/\$20.00, AMC425994/\$20.00, AMC425995/\$20.00, AMC425996/\$20.00, AMC425997/\$20.00, AMC425998/\$20.00, AMC425999/\$20.00, AMC426000/\$20.00, AMC426001/\$20.00, AMC426002/\$20.00, AMC426003/\$20.00, AMC426004/\$20.00, AMC426005/\$20.00, AMC426006/\$20.00, AMC426007/\$20.00, AMC426008/\$20.00, AMC426009/\$20.00, AMC426010/\$20.00, AMC426011/\$20.00, AMC426012/\$20.00, AMC426013/\$20.00, AMC426014/\$20.00, AMC426015/\$20.00, AMC426016/\$20.00, AMC426017/\$20.00, AMC426018/\$20.00, AMC426019/\$20.00, AMC426020/\$20.00, AMC426021/\$20.00, AMC426022/\$20.00, AMC426023/\$20.00, AMC426024/\$20.00, AMC426025/\$20.00, AMC426026/\$20.00, AMC426027/\$20.00, AMC426028/\$20.00, AMC426029/\$20.00, AMC426030/\$20.00, AMC426031/\$20.00, AMC426032/\$20.00, AMC426033/\$20.00, AMC426034/\$20.00, AMC426035/\$20.00, AMC426036/\$20.00, AMC426037/\$20.00, AMC426038/\$20.00, AMC426039/\$20.00, AMC426040/\$20.00, AMC426041/\$20.00, AMC426042/\$20.00, AMC426043/\$20.00, AMC426044/\$20.00, AMC426045/\$20.00, AMC426046/\$20.00, AMC426047/\$20.00, AMC426048/\$20.00, AMC426049/\$20.00, AMC426050/\$20.00, AMC426051/\$20.00, AMC426052/\$20.00, AMC426053/\$20.00, AMC426054/\$20.00, AMC426055/\$20.00, AMC426056/\$20.00, AMC426057/\$20.00, AMC426058/\$20.00, AMC426059/\$20.00, AMC426060/\$20.00, AMC426061/\$20.00, AMC426062/\$20.00, AMC426063/\$20.00, AMC426064/\$20.00, AMC426065/\$20.00		- n/a -	2400.00
		LOCATABLE MINERALS / MINING CLAIMS- NEW, UNADJUD, ONE OR MORE AUTH NOS / NEW MINING CLAIM MAINT FEE \$140 CASES: AMC425946/\$140.00, AMC425947/\$140.00, AMC425948/\$140.00, AMC425949/\$140.00,			

BEN 11

MAP OF MINING CLAIM LOCATION

SECTION 6, TWP 7N RANGE 17W G&SR B&M
SECTION 1, TWP 7N RANGE 18W G&SR B&M
LA PAZ COUNTY, ARIZONA, UNKNOWN MINING DISTRICT



ARIZONA 25956

RECEIVED
BLM AZ STATE OFFICE
PHOENIX, ARIZONA
2013 DEC 20 P 12:25

STATE OF ARIZONA
County of La Paz
When Recorded please
mail to: MinQuest Inc.
4235 Christy Way
Reno, Nevada 89519
(775) 746-4471

CERTIFICATE AND MAP OF MINING LOCATION OF LODE MINING CLAIM

1. This is a LOCATION (x) RELOCATION () AMENDMENT ()
2. The name and address of the locator is: MinQuest Inc., 4235 Christy Way, Reno, NV 89519
3. The name of this claim is BEN 11
4. The Date of this location is November 22, 2013
5. The location monument and all corners and end centers are 2" X 2" wooden posts tagged with aluminum tags.
6. This claim is 1500' long and 600' wide. The location monument is 10' N65W from the East end center, thence 300' N25E to the NE corner, thence 1500' N65W to the NW corner, thence 300' S25W to the W end center, thence 300' S25W to the SW corner, thence 1500' S65E to the SE corner, thence 300' N25E to the point of beginning.
7. The general course of this claim is NW TO SE
8. This claim is located in the following quarter sections:

<u>NW</u> 1/4	Section <u>6</u>	Township <u>7N</u>	Range <u>17W</u>
<u>SW</u> 1/4	Section <u>6</u>	Township <u>7N</u>	Range <u>17W</u>
<u>NE</u> 1/4	Section <u>1</u>	Township <u>7N</u>	Range <u>18W</u>
<u>SE</u> 1/4	Section <u>1</u>	Township <u>7N</u>	Range <u>18W</u>
9. The location of this claim with reference to a natural object or permanent monument is as follows; The SE corner is approximately 700' E and 2900' N from the NW COR. SEC 7, T7N, R17W.

Dated this 4th day of December, 2013

Signed


Richard Kern,
Agent for MinQuest, Inc.

RECEIVED
BLM AZ STATE OFFICE
2013 DEC 20 P 12: 25
PINALIX, ARIZONA

110115955

BEN 10A

MAP OF MINING CLAIM LOCATION

SECTION 6, TWP 7N RANGE 17W G&SR B&M
LA PAZ COUNTY, ARIZONA, UNKNOWN MINING DISTRICT



MIN 25955


RECEIVED
BLM AZ STATE OFFICE
2013 DEC 20 P 12:25
PHOENIX, ARIZONA

STATE OF ARIZONA
County of La Paz
When Recorded please
mail to: MinQuest Inc.
4235 Christy Way
Reno, Nevada 89519
(775) 746-4471

CERTIFICATE AND MAP OF MINING LOCATION OF LODE MINING CLAIM

1. This is a LOCATION (x) RELOCATION () AMENDMENT ()
2. The name and address of the locator is: MinQuest Inc., 4235 Christy Way, Reno, NV 89519
3. The name of this claim is BEN 10A
4. The Date of this location is November 12, 2013
5. The location monument and all corners and end centers are 2" X 2" wooden posts tagged with aluminum tags.
6. This claim is 1500' long and 600' wide. The location monument is 10' N65W from the East end center, thence 300' N25E to the NE corner, thence 1500' N65W to the NW corner, thence 300' S25W to the W end center, thence 300' S25W to the SW corner, thence 1500' S65E to the SE corner, thence 300' N25E to the point of beginning.
7. The general course of this claim is NW TO SE
8. This claim is located in the following quarter sections;
SE 1/4 Section 6 Township 7N Range 17W
SW 1/4 Section 6 Township 7N Range 17W
9. The location of this claim with reference to a natural object or permanent monument is as follows;
The SE corner is approximately 3100' E and 800' N from the NW COR. SEC 7, T7N, R17W.

Dated this 4th day of December, 2013

Signed 
Richard Kern,
Agent for MinQuest, Inc.

APR 25 9 55

RECEIVED
BLM AZ STATE OFFICE
2013 DEC 20 P 12:25
PHOENIX, ARIZONA

BEN 9

MAP OF MINING CLAIM LOCATION

SECTION 6, TWP 7N RANGE 17W G&SR B&M
LA PAZ COUNTY, ARIZONA, UNKNOWN MINING DISTRICT



MINOR 25954

RECEIVED
BLM AZ STATE OFFICE
2013 DEC 20 P 12: 25
PHOENIX, ARIZONA

STATE OF ARIZONA
County of La Paz
When Recorded please
mail to: MinQuest Inc.
4235 Christy Way
Reno, Nevada 89519
(775) 746-4471

CERTIFICATE AND MAP OF MINING LOCATION OF LODE MINING CLAIM

1. This is a LOCATION (x) RELOCATION () AMENDMENT ()
2. The name and address of the locator is: MinQuest Inc., 4235 Christy Way, Reno, NV 89519
3. The name of this claim is BEN 9
4. The Date of this location is November 12, 2013
5. The location monument and all corners and end centers are 2" X 2" wooden posts tagged with aluminum tags.
6. This claim is 1500' long and 600' wide. The location monument is 300' S65E from the West end center, thence 300' N25E to the NW corner, thence 1500' S65E to the NE corner, thence 300' S25W to the E end center, thence 300' S25W to the SE corner, thence 1500' N65W to the SW corner, thence 300' N25E to the point of beginning.
7. The general course of this claim is NW TO SE.
8. This claim is located in the following quarter sections;
SW 1/4 Section 6 Township 7N Range 17W
9. The location of this claim with reference to a natural object or permanent monument is as follows;
The SW corner is approximately 1500' E and 800' N from the NW COR. SEC 7, T7N, R17W.

Dated this 4th day of December, 2013

Signed

Richard Kern,
Agent for MinQuest, Inc.

RECEIVED
BLM AZ STATE OFFICE
2013 DEC 20 P 12: 25
PRESNIX, ARIZONA

APR 25 9 54

BEN 8

MAP OF MINING CLAIM LOCATION

SECTION 6 TWP 7N RANGE 17W G&SR B&M
LA PAZ COUNTY, ARIZONA, UNKNOWN MINING DISTRICT



APR 25 9 53

RECEIVED
BLM AZ STATE OFFICE
2013 DEC 20 P 12: 24
PHOENIX, ARIZONA


STATE OF ARIZONA
County of La Paz
When Recorded please
mail to: MinQuest Inc.
4235 Christy Way
Reno, Nevada 89519
(775) 746-4471

CERTIFICATE AND MAP OF MINING LOCATION OF LODE MINING CLAIM

1. This is a LOCATION (x) RELOCATION () AMENDMENT ()
2. The name and address of the locator is: MinQuest Inc., 4235 Christy Way, Reno, NV 89519
3. The name of this claim is BEN 8
4. The Date of this location is November 12, 2013
5. The location monument and all corners and end centers are 2" X 2" wooden posts tagged with aluminum tags.
6. This claim is 1500' long and 600' wide. The location monument is 10' S65E from the West_ end center, thence 300' N25E to the NW corner, thence 1500' S65E to the NE corner, thence 300' S25W to the E end center, thence 300' S25W to the SE corner, thence 1500' N65W to the SW corner, thence 300' N25E to the point of beginning.
7. The general course of this claim is NW TO SE
8. This claim is located in the following quarter sections;
SW 1/4 Section 6 Township 7N Range 17W
SE 1/4 Section 6 Township 7N Range 17W
9. The location of this claim with reference to a natural object or permanent monument is as follows;
The NW corner is approximately 1800' E and 1400' N from the NW COR. SEC 7, T7N, R17W.

Dated this 4th day of December, 2013

Signed


Richard Kern,
Agent for MinQuest, Inc.

RECEIVED
BLM AZ STATE OFFICE
2013 DEC 20 P 12:20
PHOENIX, ARIZONA

110125953

BEN 7

MAP OF MINING CLAIM LOCATION

SECTION 6, TWP 7N RANGE 17W G&SR B&M
LA PAZ COUNTY, ARIZONA, UNKNOWN MINING DISTRICT



ARIZONA 259952

RECEIVED
BLM AZ STATE OFFICE
PHOENIX, ARIZONA
2011 DEC 20 P 12:24

STATE OF ARIZONA
County of La Paz
When Recorded please
mail to: MinQuest Inc.
4235 Christy Way
Reno, Nevada 89519
(775) 746-4471

CERTIFICATE AND MAP OF MINING LOCATION OF LODE MINING CLAIM

1. This is a LOCATION (x) RELOCATION () AMENDMENT ()
2. The name and address of the locator is: MinQuest Inc., 4235 Christy Way, Reno, NV 89519
3. The name of this claim is BEN 7
4. The Date of this location is November 12, 2013
5. The location monument and all corners and end centers are 2" X 2" wooden posts tagged with aluminum tags.
6. This claim is 1500' long and 600' wide. The location monument is 10' N65W from the East end center, thence 300' N25E to the NE corner, thence 1500' N65W to the NW corner, thence 300' S25W to the W end center, thence 300' S25W to the SW corner, thence 1500' S65E to the SE corner, thence 300' N25E to the point of beginning.
7. The general course of this claim is NW TO SE
8. This claim is located in the following quarter sections;
SW 1/4 Section 6 Township 7N Range 17W
9. The location of this claim with reference to a natural object or permanent monument is as follows;
The NE corner is approximately 600' E and 2500' N from the NW COR. SEC 7, T7N, R17W.

Dated this 4th day of December, 2013

Signed


Richard Kern,
Agent for MinQuest, Inc.

RECEIVED
BLM ARIZONA STATE OFFICE
2013 DEC 20 P 12:24
PHOENIX, ARIZONA

ARIZONA 2013 09 52

STATE OF ARIZONA
County of La Paz
When Recorded please
mail to: MinQuest Inc.
4235 Christy Way
Reno, Nevada 89519
(775) 746-4471

CERTIFICATE AND MAP OF MINING LOCATION OF LODE MINING CLAIM

1. This is a LOCATION (x) RELOCATION () AMENDMENT ()
2. The name and address of the locator is: MinQuest Inc., 4235 Christy Way, Reno, NV 89519
3. The name of this claim is BEN 6
4. The Date of this location is November 12, 2013
5. The location monument and all corners and end centers are 2" X 2" wooden posts tagged with aluminum tags.
6. This claim is 1500' long and 600' wide. The location monument is 10' S65E from the West end center, thence 300' N25E to the NW corner, thence 1500' S65E to the NE corner, thence 300' S25W to the E end center, thence 300' S25W to the SE corner, thence 1500' N65W to the SW corner, thence 300' N25E to the point of beginning.
7. The general course of this claim is NW TO SE
8. This claim is located in the following quarter sections;
SE 1/4 Section 6 Township 7N Range 17W
SW 1/4 Section 6 Township 7N Range 17W
9. The location of this claim with reference to a natural object or permanent monument is as follows;
The SW corner is approximately 3300' E and 1400' N from the NW COR. SEC 7, T7N, R17W.

Dated this 4th day of December, 2013

Signed


Richard Kern, Agent
Agent for MinQuest, Inc.

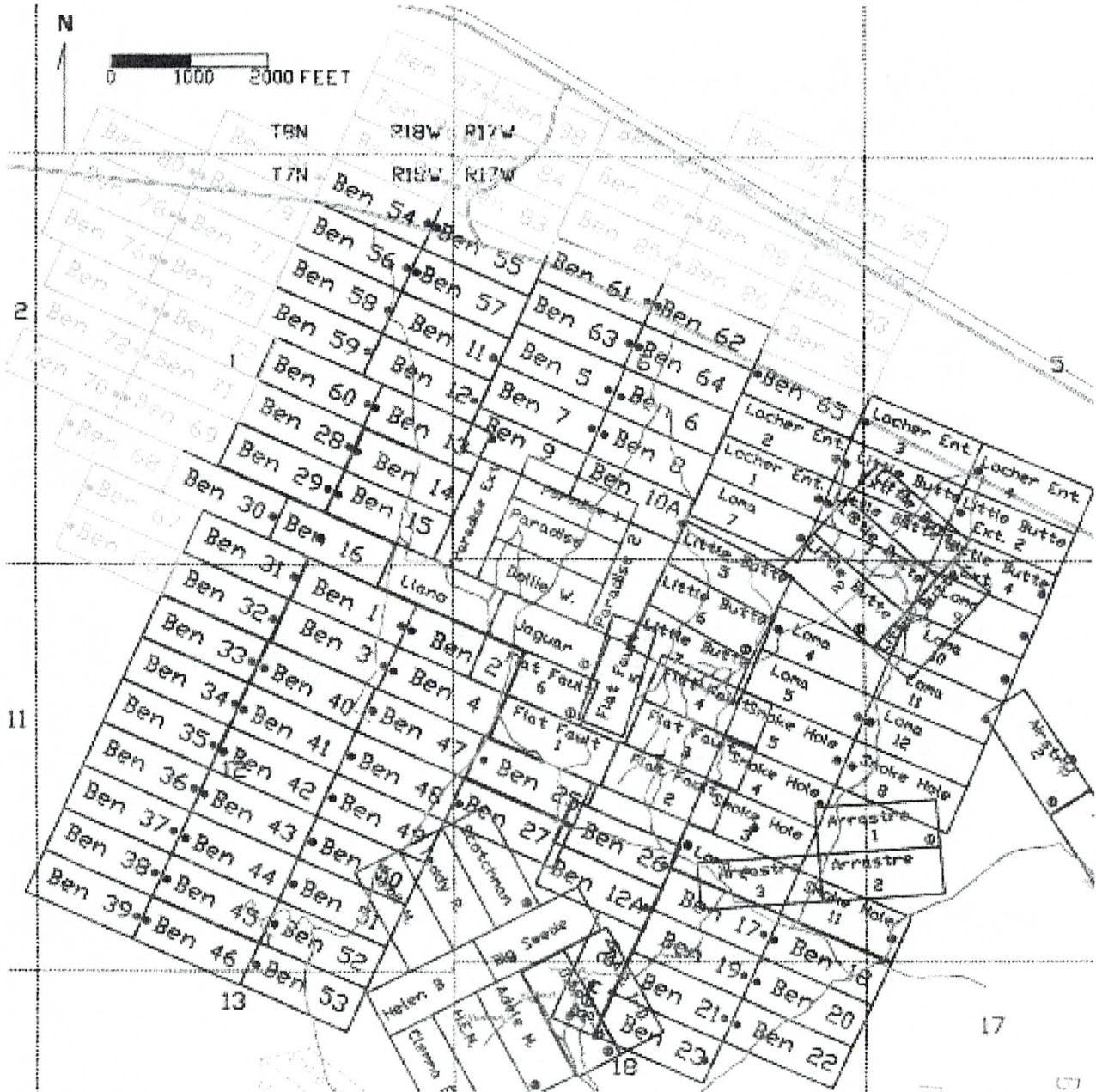
RECEIVED
BLM AZ STATE OFFICE
2013 DEC 20 12:24
PHOENIX, ARIZONA

AR00425951

BEN 5

MAP OF MINING CLAIM LOCATION

SECTION 6, TWP 7N RANGE 17W G&SR B&M
LA PAZ COUNTY, ARIZONA, UNKNOWN MINING DISTRICT



ARIZONA 25950

RECEIVED
BUMAZ STATE OFFICE
PHOENIX, ARIZONA
17 2013 DEC 20 P 12:24

STATE OF ARIZONA
County of La Paz
When Recorded please
mail to: MinQuest Inc.
4235 Christy Way
Reno, Nevada 89519
(775) 746-4471

CERTIFICATE AND MAP OF MINING LOCATION OF LODE MINING CLAIM

1. This is a LOCATION (x) RELOCATION () AMENDMENT ()
2. The name and address of the locator is: MinQuest Inc., 4235 Christy Way, Reno, NV 89519
3. The name of this claim is BEN 5
4. The Date of this location is November 12, 2013
5. The location monument and all corners and end centers are 2" X 2" wooden posts tagged with aluminum tags.
6. This claim is 1500' long and 600' wide. The location monument is 10' N65W from the East end center, thence 300' N25E to the NE corner, thence 1500' N65W to the NW corner, thence 300' S25W to the W end center, thence 300' S25W to the SW corner, thence 1500' S65E to the SE corner, thence 300' N25E to the point of beginning.
7. The general course of this claim is NW TO SE.
8. This claim is located in the following quarter sections;
NW 1/4 Section 6 Township 7N Range 17W
SW 1/4 Section 6 Township 7N Range 17W
9. The location of this claim with reference to a natural object or permanent monument is as follows;
The SE corner is approximately 2200' E and 2500' N from the NW COR. SEC 7, T7N, R17W.

Dated this 4th day of December, 2013

Signed 
Richard Kern,
Agent for MinQuest, Inc.

RECORDED
2013 DEC 20 P 12:24
PHEONIX, ARIZONA
BLM 42 STATE OFFICE

ARIZONA 950

BEN 4

MAP OF MINING CLAIM LOCATION

SECTION 7, TWP 7N RANGE 17W G&SR B&M
SECTION 12, TWP 7N RANGE 18W G&SR B&M
LA PAZ COUNTY, ARIZONA, UNKNOWN MINING DISTRICT



AMC125949

RECEIVED
BLM AZ STATE OFFICE
PHOENIX, ARIZONA
2013 DEC 20 P 12:24

STATE OF ARIZONA
County of La Paz
When Recorded please
mail to: MinQuest Inc.
4235 Christy Way
Reno, Nevada 89519
(775) 746-4471


CERTIFICATE AND MAP OF MINING LOCATION OF LODE MINING CLAIM

1. This is a LOCATION (x) RELOCATION () AMENDMENT ()
2. The name and address of the locator is: MinQuest Inc., 4235 Christy Way, Reno, NV 89519
3. The name of this claim is BEN 4
4. The Date of this location is November 22, 2013
5. The location monument and all corners and end centers are 2" X 2" wooden posts tagged with aluminum tags.
6. This claim is 1500' long and 600' wide. The location monument is 10' S65E from the West end center, thence 300' N25E to the NW corner, thence 1500' S65E to the NE corner, thence 300' S25W to the E end center, thence 300' S25W to the SE corner, thence 1500' N65W to the SW corner, thence 300' N25E to the point of beginning.
7. The general course of this claim is NW TO SE.
8. This claim is located in the following quarter sections;

<u>NW</u> 1/4	Section <u>7</u>	Township <u>7N</u>	Range <u>17W</u>
<u>NE</u> 1/4	Section <u>12</u>	Township <u>7N</u>	Range <u>18W</u>
9. The location of this claim with reference to a natural object or permanent monument is as follows; The NE corner is approximately 700' W and 1200' S from the NW COR. SEC 7, T7N, R17W.

Dated this 4th day of December, 2013

Signed


Richard Kern,
Agent for MinQuest, Inc.

RECEIVED
BLM AZ STATE OFFICE
2013 DEC 20 P 12:24
PHOENIX, ARIZONA

APC0425949

BEN 3

MAP OF MINING CLAIM LOCATION

SECTION 12, TWP 7N RANGE 18W G&SR B&M
LA PAZ COUNTY, ARIZONA, UNKNOWN MINING DISTRICT



AMC 425948

RECEIVED
BLM LAZ STATE OFFICE
PHOENIX, ARIZONA
2013 DEC 20 P 12:24

STATE OF ARIZONA
County of La Paz
When Recorded please
mail to: MinQuest Inc.
4235 Christy Way
Reno, Nevada 89519
(775) 746-4471

CERTIFICATE AND MAP OF MINING LOCATION OF LODE MINING CLAIM

1. This is a LOCATION (x) RELOCATION () AMENDMENT ()
2. The name and address of the locator is: MinQuest Inc., 4235 Christy Way, Reno, NV 89519
3. The name of this claim is BEN 3
4. The Date of this location is **November 22, 2013**
5. The location monument and all corners and end centers are 2" X 2" wooden posts tagged with aluminum tags.
6. This claim is 1500' long and 600' wide. The location monument is 10' N65W from the East end center, thence 300' N25E to the NE corner, thence 1500' N65W to the NW corner, thence 300' S25W to the W end center, thence 300' S25W to the SW corner, thence 1500' S65E to the SE corner, thence 300' N25E to the point of beginning.
7. The general course of this claim is NW TO SE
8. This claim is located in the following quarter sections;
NE 1/4 Section 12 Township 7N Range 18W
9. The location of this claim with reference to a natural object or permanent monument is as follows;
The NW corner is approximately 2300' W and 1100' S from the NW COR. SEC 7, T7N, R17W.

Dated this 4th day of December, 2013

Signed


Richard Kern,
Agent for MinQuest, Inc.

RECEIVED
BLM AZ STATE OFFICE
2013 DEC 20 P 12: 23
PHOENIX, ARIZONA

AMC 125948

BEN 2

MAP OF MINING CLAIM LOCATION

SECTION 7, TWP 7N RANGE 17W G&SR B&M
SECTION 12, TWP 7N RANGE 18W G&SR B&M
LA PAZ COUNTY, ARIZONA, UNKNOWN MINING DISTRICT



MINC 25947

RECEIVED
BIMPAZ STATE OFFICE
2013 DEC 20 P 12:23
PHOENIX, ARIZONA

STATE OF ARIZONA
County of La Paz
When Recorded please
mail to: MinQuest Inc.
4235 Christy Way
Reno, Nevada 89519
(775) 746-4471

CERTIFICATE AND MAP OF MINING LOCATION OF LODE MINING CLAIM

1. This is a LOCATION (x) RELOCATION () AMENDMENT ()
2. The name and address of the locator is: MinQuest Inc., 4235 Christy Way, Reno, NV 89519
3. The name of this claim is BEN 2
4. The Date of this location is November 22, 2013
5. The location monument and all corners and end centers are 2" X 2" wooden posts tagged with aluminum tags.
6. This claim is 1500' long and 600' wide. The location monument is 10' S65E from the West end center, thence 300' N25E to the NW corner, thence 1500' S65E to the NE corner, thence 300' S25W to the E end center, thence 300' S25W to the SE corner, thence 1500' N65W to the SW corner, thence 300' N25E to the point of beginning.
7. The general course of this claim is NW TO SE
8. This claim is located in the following quarter sections;

<u>NW</u> 1/4	Section <u>7</u>	Township <u>7N</u>	Range <u>17W</u>
<u>NE</u> 1/4	Section <u>12</u>	Township <u>7N</u>	Range <u>18W</u>
9. The location of this claim with reference to a natural object or permanent monument is as follows;
The SE corner is approximately 900' E and 1200' S from the NW COR. SEC 7, T7N, R17W.

Dated this 4th day of December, 2013

Signed


Richard Kern,
Agent for MinQuest, Inc.

Attachment 25947

PHOENIX, ARIZONA

2013 DEC 20 P 12:23

BLM AZ STATE OFFICE

BEN 1

MAP OF MINING CLAIM LOCATION

SECTION 1, 12, TWP 7N RANGE 18W G&SR B&M
LA PAZ COUNTY, ARIZONA, UNKNOWN MINING DISTRICT



AMC 925946

RECEIVED
BLM AZ STATE OFFICE
PHOENIX, ARIZONA
2013 DEC 20 P 12: 23

STATE OF ARIZONA
County of La Paz
When Recorded please
mail to: MinQuest Inc.
4235 Christy Way
Reno, Nevada 89519
(775) 746-4471

CERTIFICATE AND MAP OF MINING LOCATION OF LODE MINING CLAIM

1. This is a LOCATION (x) RELOCATION () AMENDMENT ()
2. The name and address of the locator is: MinQuest Inc., 4235 Christy Way, Reno, NV 89519
3. The name of this claim is BEN 1
4. The Date of this location is November 22, 2013
5. The location monument and all corners and end centers are 2" X 2" wooden posts tagged with aluminum tags.
6. This claim is 1500' long and 600' wide. The location monument is 10' N65W from the East end center, thence 300' N25E to the NE corner, thence 1500' N65W to the NW corner, thence 300' S25W to the W end center, thence 300' S25W to the SW corner, thence 1500' S65E to the SE corner, thence 300' N25E to the point of beginning.
7. The general course of this claim is NW TO SE
8. This claim is located in the following quarter sections:

<u>SE</u> 1/4	Section <u>1</u>	Township <u>7N</u>	Range <u>18W</u>
<u>NE</u> 1/4	Section <u>12</u>	Township <u>7N</u>	Range <u>18W</u>
9. The location of this claim with reference to a natural object or permanent monument is as follows:
The SW corner is approximately 700' W and 1100' S from the NW COR. SEC 7, T7N, R17W.

Dated this 4th day of December, 2013

Signed 
Richard Kern,
Agent for MinQuest, Inc.

RECEIVED
BLM AZ STATE OFFICE
2013 DEC 20 P 12: 23
PHOENIX, ARIZONA

ARIZONA 25946



December 12, 2013

U.S. Department of the Interior
Division of Mining Claims
U.S. Bureau of Land Management
Arizona State Office
One North Central Avenue
Phoenix, AZ 85004-2203

RE: LOCATION CERTIFICATES NEW CLAIMS

Dear Sir:

Enclosed please find 120 original lode claim certificates (Ben 1-98 et al), a map indicating each claim's location, and a check for \$22,680.00 (\$189/claim). Please record same and return them to the address below. I can be reached at (775)746-4471 if you have any questions.

Sincerely,

A handwritten signature in black ink, appearing to read 'Richard R. Kern', with a horizontal line extending to the right.

Richard R. Kern,
Agent

enclosure

RECEIVED
BLM AZ STATE OFFICE
2013 DEC 20 P 12: 23
PHOENIX, ARIZONA

ATTN: 25946

MINING CLAIM STATUS REPORT

Data Entered: 1/7/14 RM

MTP Checked By: RM
GEO Checked By: RM

LEAD SERIAL NUMBER: AMC 425946 thru AMC 426065

NUMBER OF CLAIMS & TYPE:

120 LODE
PLACER
ASSOCIATION PLACER
MILL SITE
TUNNEL SITE

CHARGES:

Location Fee @ \$34 = \$ 4080.00
Processing Fee @ \$20 = \$ 2400.00
Maintenance Fee @ \$140 = \$ 16800.00
Add'l Maint Fee for Assoc Placer = \$
SUBTOTAL \$

TOTAL ACREAGE: _____ Per Claim
(Placer Only)

Other Fees \$
Other Fees \$

NUMBER OF LOCATORS: _____

TOTAL \$ 23280.00

DOCUMENTS RECEIVED VIA: Over-the-Counter [] Mail [] **TIMELY FILED:** Yes [] No []

LEGAL DESCRIPTION: T 7N R 17W SEC 5, 6, 7, 8, 12, 18, 17
T 7N R 18W SEC 1, 2, 11, 12, 13, 18
T 8N R 17W SEC 31
T 8N R 18W SEC 31
T _____ R _____ SEC _____

BLM [] FOREST SERVICE [] _____ SUBJ TO PL 359: Yes [] No []
WILDERNESS AREA [] _____

SPLIT ESTATE: N/A [] SX [] PX [] OTHER [] _____
SRHA [] Was proper Notice filed if located on SHRA Land? Yes [] No []

RECONVEYED MINERALS ON BLM LAND REQUIRE OPENING ORDER FROM 1944 TO 1993:
Open to Entry On _____ N/A []

COMMENTS/STATUS: VOID [] PARTIALLY VOID [] PVT MINERALS [] WITHDRAWN LANDS []
OTHER [] _____

[] Claimant acknowledges that portions of the following claim(s) site(s) may be void or voidable.

Printed Name of Claimant _____ Signature of Claimant _____

*****FINAL ADJUDICATION*****

DATE 6/24/2014 INITIALS RM

AT

ALICORP 50105

NOTICE!!

These documents have been scanned!

Do not place un-scanned documents beneath this notice!

Do not remove this notice from this file!

GPO Jacket No. 560-102
Print Order 61540
Rise Business Services, LLC
Job=AZ15 5/10/2019



Box Number= AZ15035



Claim Begin-End: AMC425946-AMC426065

2 Correspondence



AZ15035-9

AMC425596-AMC426147



United States Department of the Interior



BUREAU OF LAND MANAGEMENT

Arizona State Office

One North Central Avenue, Suite 800

Phoenix, Arizona 85004-4427

www.blm.gov/az/

NOV 02 2017

In Reply Refer To:

3830 (9200) RM

AMC425946

CERTIFIED MAIL - RETURN RECEIPT REQUESTED No. 7014 2870 0000 1116 1476

DECISION

MINQUEST INC : This decision affects those claims shown
4235 CHRISTY WAY : in the block below.
RENO, NV 89519-7905 :

AMC426012 - AMC426027

BEN 66 - BEN 81

MINING CLAIMS DECLARED FORFEITED

The mining claims listed above have been declared forfeit as of September 1, 2017, for failure to timely file the required maintenance fee payment or small miner's maintenance fee waiver (waiver).

Claimants are required to pay an annual non-refundable maintenance fee of \$155 per 20 acres or portion thereof, or submit a waiver, on or before September 1 of each year. These requirements were established by 30 U.S.C. 28f-1, as amended, and 43 CFR 3834 and 3835.

Our records do not show receipt of a maintenance fee payment or small miner waiver filed on or before the due date. Therefore, the claims listed above are forfeit.

Reclamation Requirements

This decision does not relieve you of the liability for reclamation of all areas disturbed by your activities on lands covered by the subject mining claim(s) and/or site(s). After you complete the reclamation, you must notify the authorized officer of the appropriate surface managing agency so that the authorized officer may conduct a final site inspection and determine whether you may be released from liability. If you fail to reclaim the land to the satisfaction of the authorized officer, the surface management agency may cite you for noncompliance under its surface management

regulations. For land administered by the Bureau of Land Management (BLM), if you fail to reclaim the land to the satisfaction of the authorized officer as required in 43 CFR Subpart 3809, BLM will issue an order of noncompliance under 43 CFR 3809.601(a). If you fail to comply with the non-compliance order, BLM may take further action under 43 CFR 3809.604. Failure to conduct reclamation is a prohibited act that may subject you to criminal penalties. See 43 CFR 3809.605(h) and 43 CFR 3809.700.

Appeal Procedures

This decision may be appealed to the Interior Board of Land Appeals, Office of the Secretary, in accordance with the regulations contained in 43 CFR, Part 4, and the enclosed Form 1842-1. If an appeal is taken, your notice of appeal must be filed in this office (at the above address) within 30 days from receipt of this decision. The appellant has the burden of showing that the decision appealed from is in error.


If you wish to file a petition pursuant to regulation 43 CFR 4.21 (58 FR 4939, January 19, 1993) for a stay of the effectiveness of this decision during the time that your appeal is being reviewed by the Board, the petition for a stay must accompany your notice of appeal. A petition for a stay is required to show sufficient justification based on the standards listed below. Copies of the notice of appeal and petition for a stay **must** also be submitted to each party named in this decision and to the Interior Board of Land Appeals and to the appropriate Office of the Solicitor (see 43 CFR 4.413) at the same time the original documents are filed with this office. If you request a stay, you have the burden of proof to demonstrate that a stay should be granted.

Standards for Obtaining a Stay

Except as otherwise provided by law or other pertinent regulation, a petition for a stay of a decision pending appeal shall show sufficient justification based on the following standards:

- (1) The relative harm to the parties if the stay is granted or denied,
- (2) The likelihood of the appellant's success on the merits,
- (3) The likelihood of immediate and irreparable harm if the stay is not granted, and
- (4) Whether the public interest favors granting the stay.

Please include your AMC serial number(s) on all correspondence. If additional information is required, please call RéAnn Myers at 602-417-9413.



Lucas Lucero
Deputy State Director
Lands, Minerals, and Energy Division

Enclosure

Track Another Package +

Tracking Number: 70142870000011161476

Remove X

Expected Delivery on

MONDAY

6

NOVEMBER
2017 ⓘ

by

8:00pm ⓘ

 **Delivered**

November 6, 2017 at 2:34 pm
DELIVERED, TO AGENT
RENO, NV 89519

Get Updates ▾

Text & Email Updates



Tracking History



Product Information



See Less ^

Can't find what you're looking for?



United States Department of the Interior



BUREAU OF LAND MANAGEMENT
Arizona State Office
One North Central Avenue, Suite 800
Phoenix, Arizona 85004-4427
www.blm.gov/az/

NOV 23 2015

In Reply Refer To:
3800 (9200) PB
AMC339242, AMC361058, AMC390744,
AMC392977, AMC425946

CERTIFIED MAIL - RETURN RECEIPT REQUESTED No. 7015 1730 0000 4049 3796

DECISION

MINQUEST INC : This decision affects those claims shown
4235 CHRISTY WAY : on the attached list(s).
RENO, NV 89519-7905 :

SEE ATTACHED LIST OF CLAIMS

MINING CLAIMS DECLARED FORFEIT

The mining claims listed above have been declared forfeit as of September 1, 2015, for failure to timely file the required maintenance fee payment or small miner's maintenance fee waiver (waiver).

Claimants are required to pay an annual non-refundable maintenance fee of \$155 per 20 acres or portion thereof, or submit a waiver, on or before September 1 of each year. These requirements were established by 30 U.S.C. 28f-1, as amended, and 43 CFR 3834 and 3835.

Our records do not show receipt of a maintenance fee payment or small miner waiver filed on or before the due date. Therefore, the claims listed above are forfeit.

Reclamation Requirements

This decision does not relieve you of the liability for reclamation of all areas disturbed by your activities on lands covered by the subject mining claim(s) and/or site(s). After you complete the reclamation, you must notify the authorized officer of the appropriate surface managing agency so that the authorized officer may conduct a final site inspection and determine whether you may be released from liability. If you fail to reclaim the land to the satisfaction of the authorized officer, the surface management agency may cite you for noncompliance under its surface management regulations. For land administered by the Bureau of Land Management (BLM), if you fail to

reclaim the land to the satisfaction of the authorized officer as required in 43 CFR Subpart 3809, BLM will issue an order of noncompliance under 43 CFR 3809.601(a). If you fail to comply with the non-compliance order, BLM may take further action under 43 CFR 3809.604. Failure to conduct reclamation is a prohibited act that may subject you to criminal penalties. See 43 CFR 3809.605(h) and 43 CFR 3809.700.

Appeal Procedures

This decision may be appealed to the Interior Board of Land Appeals, Office of the Secretary, in accordance with the regulations contained in 43 CFR, Part 4, and the enclosed Form 1842-1. If an appeal is taken, your notice of appeal must be filed in this office (at the above address) within 30 days from receipt of this decision. The appellant has the burden of showing that the decision appealed from is in error.

If you wish to file a petition pursuant to regulation 43 CFR 4.21 (58 FR 4939, January 19, 1993) for a stay of the effectiveness of this decision during the time that your appeal is being reviewed by the Board, the petition for a stay must accompany your notice of appeal. A petition for a stay is required to show sufficient justification based on the standards listed below. Copies of the notice of appeal and petition for a stay **must** also be submitted to each party named in this decision and to the Interior Board of Land Appeals and to the appropriate Office of the Solicitor (see 43 CFR 4.413) at the same time the original documents are filed with this office. If you request a stay, you have the burden of proof to demonstrate that a stay should be granted.

Standards for Obtaining a Stay

Except as otherwise provided by law or other pertinent regulation, a petition for a stay of a decision pending appeal shall show sufficient justification based on the following standards:

- (1) The relative harm to the parties if the stay is granted or denied,
- (2) The likelihood of the appellant's success on the merits,
- (3) The likelihood of immediate and irreparable harm if the stay is not granted, and
- (4) Whether the public interest favors granting the stay.

Please include your AMC serial number(s) on all correspondence. If additional information is required, please call Pauline Brown at 602-417-9360.

Sincerely,



Rebecca Heick
Deputy State Director
Lands, Minerals and Energy Division

Enclosure(s)

SENDER: COMPLETE THIS SECTION	COMPLETE THIS SECTION ON DELIVERY
<ul style="list-style-type: none"> ■ Complete items 1, 2, and 3. Also complete item 4 if Restricted Delivery is desired. ■ Print your name and address on the reverse so that we can return the card to you. ■ Attach this card to the back of the mailpiece, or on the front if space permits. 	<p>A. Signature <input type="checkbox"/> Agent <input type="checkbox"/> Addressee</p> <p>X</p>
<p>1. Article Addressed to:</p> <p>MINQUEST INC 4235 CHRISTY WAY RENO, NV 89519-7905 920/PB/AMC339242, AMC361058, AMC390744, AMC392977, AMC425946</p>	<p>B. Received by (Printed Name) C. Date of Delivery</p> <p>RECEIVED BLM AZ STATE OFF 12-7-13</p> <hr/> <p>D. Is delivery address different from item 1? <input type="checkbox"/> Yes <input type="checkbox"/> No</p> <p>If YES, enter delivery address below:</p> <p>2015 DEC -7 P 2:54</p> <p>PHOENIX, ARIZONA</p>
<p>2. Article Number (Transfer from service label)</p>	<p>3. Service Type</p> <p><input checked="" type="checkbox"/> Certified Mail® <input type="checkbox"/> Priority Mail Express™</p> <p><input type="checkbox"/> Registered <input checked="" type="checkbox"/> Return Receipt for Merchandise</p> <p><input type="checkbox"/> Insured Mail <input type="checkbox"/> Collect on Delivery</p> <hr/> <p>4. Restricted Delivery? (Extra Fee) <input type="checkbox"/> Yes</p>
<p>7015 1730 0000 4049 3796</p>	<p>PS Form 3811, July 2013 Domestic Return Receipt</p>

UNITED STATES POSTAL SERVICE

01 DEC 2015 PM 11


First-Class Mail
Postage & Fees Paid
Permit No. 610

• Sender: Please print your name, address, and ZIP+4® in this box®

UNITED STATES
DEPARTMENT OF THE INTERIOR
Bureau of Land Management
Arizona State Office
One N. Central Avenue, Suite 800
Phoenix, AZ 85004-4427

|||||


UNITED STATES POSTAL SERVICE



First-Class Mail
Postage & Fees Paid
USPS
Permit No. G-10

• Sender: Please print your name, address, and ZIP+4® in this box•

U.S. DEPARTMENT OF THE INTERIOR
BUREAU OF LAND MANAGEMENT
ARIZONA STATE OFFICE
ONE NORTH CENTRAL AVENUE, SUITE 800
PHOENIX, AZ 85004-4427



SENDER: COMPLETE THIS SECTION

- Complete items 1, 2, and 3. Also complete item 4 if Restricted Delivery is desired.
- Print your name and address on the reverse so that we can return the card to you.
- Attach this card to the back of the mailpiece, or on the front if space permits.

1. Article Addressed to:

2014 DEC 11 P 4: 06

MINQUEST INC

PHOENIX, ARIZONA

4235 CHRISTY WAY

RENO NV 89519-7905

9310/RM/AMC425946

2. Article Number

(Transfer from service label)

7014 0150 0000 5423 0541

PS Form 3811, July 2013

COMPLETE THIS SECTION ON DELIVERY

A. Signature

X

 Agent Addressee

B. Received by (Printed Name)

C. Date of Delivery

DEC 8 2014

D. Is delivery address different from item 1? Yes YesIf YES, enter delivery address below: No No

3. Service Type

 Certified Mail® Priority Mail Express™ Registered Return Receipt for Merchandise Insured Mail Collect on Delivery

4. Restricted Delivery? (Extra Fee)

 Yes

Domestic Return Receipt



United States Department of the Interior



BUREAU OF LAND MANAGEMENT

Arizona State Office

One North Central Avenue, Suite 800

Phoenix, Arizona 85004-4427

www.blm.gov/az/

NOV 28 2014

In Reply Refer To:

3800 (9310) RM

AMC425946

CERTIFIED MAIL - RETURN RECEIPT REQUESTED No. 7014 0150 0000 5423 0541

DECISION

MINQUEST INC : This decision affects those claims shown
4235 CHRISTY WAY : in the block below.
RENO, NV 89519-7905 :

AMC426037, AMC426041

BEN 91, BEN 95

MINING CLAIMS DECLARED FORFEIT

The mining claims listed above have been declared forfeit as of September 1, 2014, for failure to timely file the required maintenance fee payment or small miner's maintenance fee waiver (waiver).

Claimants are required to pay an annual non-refundable maintenance fee of \$155 per 20 acres or portion thereof, or submit a waiver, on or before September 1 of each year. In accordance with 43 Code of Federal Regulations (CFR) 1822.14, because September 1, 2014, fell on a holiday, the payment was due the next business day, September 2, 2014. These requirements were established by 30 U.S.C. 28f-l, as amended, and 43 CFR 3834 and 3835.

Our records do not show receipt of a maintenance fee payment or small miner waiver filed on or before the due date. Therefore, the claims listed above are forfeit.

Reclamation Requirements

This decision does not relieve you of the liability for reclamation of all areas disturbed by your activities on lands covered by the subject mining claim(s) and/or site(s). After you complete the reclamation, you must notify the authorized officer of the appropriate surface managing agency so that the authorized officer may conduct a final site inspection and determine whether you may be released from liability. If you fail to reclaim the land to the satisfaction of the authorized officer, the surface management agency may cite you for noncompliance under its surface management

regulations. For land administered by the Bureau of Land Management (BLM), if you fail to reclaim the land to the satisfaction of the authorized officer as required in 43 CFR Subpart 3809, BLM will issue an order of noncompliance under 43 CFR 3809.601(a). If you fail to comply with the non-compliance order, BLM may take further action under 43 CFR 3809.604. Failure to conduct reclamation is a prohibited act that may subject you to criminal penalties. See 43 CFR 3809.605(h) and 43 CFR 3809.700.

Appeal Procedures

This decision may be appealed to the Interior Board of Land Appeals, Office of the Secretary, in accordance with the regulations contained in 43 CFR, Part 4, and the enclosed Form 1842-1. If an appeal is taken, your notice of appeal must be filed in this office (at the above address) within 30 days from receipt of this decision. The appellant has the burden of showing that the decision appealed from is in error.

If you wish to file a petition pursuant to regulation 43 CFR 4.21 (58 FR 4939, January 19, 1993) for a stay of the effectiveness of this decision during the time that your appeal is being reviewed by the Board, the petition for a stay must accompany your notice of appeal. A petition for a stay is required to show sufficient justification based on the standards listed below. Copies of the notice of appeal and petition for a stay **must** also be submitted to each party named in this decision and to the Interior Board of Land Appeals and to the appropriate Office of the Solicitor (see 43 CFR 4.413) at the same time the original documents are filed with this office. If you request a stay, you have the burden of proof to demonstrate that a stay should be granted.

Standards for Obtaining a Stay

Except as otherwise provided by law or other pertinent regulation, a petition for a stay of a decision pending appeal shall show sufficient justification based on the following standards:

- (1) The relative harm to the parties if the stay is granted or denied,
- (2) The likelihood of the appellant's success on the merits,
- (3) The likelihood of immediate and irreparable harm if the stay is not granted, and
- (4) Whether the public interest favors granting the stay.

Please include your AMC serial number(s) on all correspondence. If additional information is required, please call RéAnn Myers at 602-417-9413.

Sincerely,



Rebecca Heick
Acting Deputy State Director
Division of Lands and Minerals

Enclosure(s)

STATE OF ARIZONA
County of La Paz
When Recorded please
mail to: MinQuest Inc.
4235 Christy Way
Reno, Nevada 89519
(775) 746-4471

CERTIFICATE AND MAP OF MINING LOCATION OF LODE MINING CLAIM

1. This is a LOCATION (x) RELOCATION () AMENDMENT ()
2. The name and address of the locator is: MinQuest Inc., 4235 Christy Way, Reno, NV 89519
3. The name of this claim is BEN 12
4. The Date of this location is November 22, 2013
5. The location monument and all corners and end centers are 2" X 2" wooden posts tagged with aluminum tags.
6. This claim is 1500' long and 600' wide. The location monument is 10' N65W from the East end center, thence 300' N25E to the NE corner, thence 1500' N65W to the NW corner, thence 300' S25W to the W end center, thence 300' S25W to the SW corner, thence 1500' S65E to the SE corner, thence 300' N25E to the point of beginning.
7. The general course of this claim is NW TO SE
8. This claim is located in the following quarter sections:

<u>SW</u> 1/4	Section <u>6</u>	Township <u>7N</u>	Range <u>17W</u>
<u>NE</u> 1/4	Section <u>1</u>	Township <u>7N</u>	Range <u>18W</u>
<u>SE</u> 1/4	Section <u>1</u>	Township <u>7N</u>	Range <u>18W</u>
9. The location of this claim with reference to a natural object or permanent monument is as follows; The NE corner is approximately 900' E and 2900' N from the NW COR. SEC 7, T7N, R17W.

Dated this 4th day of December, 2013

Signed 
Richard Kern
Agent for MinQuest, Inc.

RECEIVED
BLM AZ STATE OFFICE
2013 DEC 20 P 12: 25
PHOENIX, ARIZONA

AMC 425957

BEN 12

MAP OF MINING CLAIM LOCATION

SECTION 1, TWP 7N RANGE 18W G&SR B&M
SECTION 6, TWP 7N RANGE 17W G&SR B&M
LA PAZ COUNTY, ARIZONA, UNKNOWN MINING DISTRICT



ALIC04259571

RECEIVED
BLM AZ STATE OFFICE
2013 DEC 20 P 12:25
PHOENIX, ARIZONA

STATE OF ARIZONA
County of La Paz
When Recorded please
mail to: MinQuest Inc.
4235 Christy Way
Reno, Nevada 89519
(775) 746-4471

CERTIFICATE AND MAP OF MINING LOCATION OF LODE MINING CLAIM

1. This is a LOCATION (x) RELOCATION () AMENDMENT ()
2. The name and address of the locator is: MinQuest Inc., 4235 Christy Way, Reno, NV 89519
3. The name of this claim is BEN 12A
4. The Date of this location is November 24, 2013
5. The location monument and all corners and end centers are 2" X 2" wooden posts tagged with aluminum tags.
6. This claim is 1500' long and 600' wide. The location monument is 20' N65W from the East end center, thence 300' N25E to the NE corner, thence 1500' N65W to the NW corner, thence 300' S25W to the W end center, thence 300' S25W to the SW corner, thence 1500' S65E to the SE corner, thence 300' N25E to the point of beginning.
7. The general course of this claim is NW TO SE
8. This claim is located in the following quarter sections;
SE 1/4 Section 7 Township 7N Range 17W
SW 1/4 Section 7 Township 7N Range 17W
9. The location of this claim with reference to a natural object or permanent monument is as follows;
The SE corner is approximately 2800' W and 700' N from the SE COR. SEC 7, T7N, R17W.

Dated this 4th day of December, 2013

Signed [Signature]
Richard Kern,
Agent for MinQuest, Inc.

RECEIVED
BLM AZ STATE OFFICE
2013 DEC 20 P 12: 25
TUCSON, ARIZONA

AL100425958

BEN 12A

MAP OF MINING CLAIM LOCATION

SECTION 7, TWP 7N RANGE 17W G&SR B&M
LA PAZ COUNTY, ARIZONA, UNKNOWN MINING DISTRICT



AMC 025958

RECEIVED
BLMAZ STATE OFFICE
2013 DEC 20 P 12: 25
PHOENIX, ARIZONA

STATE OF ARIZONA
County of La Paz
When Recorded please
mail to: MinQuest Inc.
4235 Christy Way
Reno, Nevada 89519
(775) 746-4471

CERTIFICATE AND MAP OF MINING LOCATION OF LODE MINING CLAIM

1. This is a LOCATION (x) RELOCATION () AMENDMENT ()
2. The name and address of the locator is: MinQuest Inc., 4235 Christy Way, Reno, NV 89519
3. The name of this claim is BEN 13
4. The Date of this location is November 22, 2013
5. The location monument and all corners and end centers are 2" X 2" wooden posts tagged with aluminum tags.
6. This claim is 1500' long and 600' wide. The location monument is 10' S65E from the West end center, thence 300' N25E to the NW corner, thence 1500' S65E to the NE corner, thence 300' S25W to the E end center, thence 300' S25W to the SE corner, thence 1500' N65W to the SW corner, thence 300' N25E to the point of beginning.
7. The general course of this claim is NW TO SE
8. This claim is located in the following quarter sections;

<u>SW</u> 1/4	Section <u>6</u>	Township <u>7N</u>	Range <u>17W</u>
<u>SE</u> 1/4	Section <u>1</u>	Township <u>7N</u>	Range <u>18W</u>
9. The location of this claim with reference to a natural object or permanent monument is as follows;
The SE corner is approximately 500' W and 1600' N from the NW COR. SEC 7, T7N, R17W.

Dated this 4th day of December, 2013

Signed [Signature]
Richard Kern,
Agent for MinQuest, Inc.

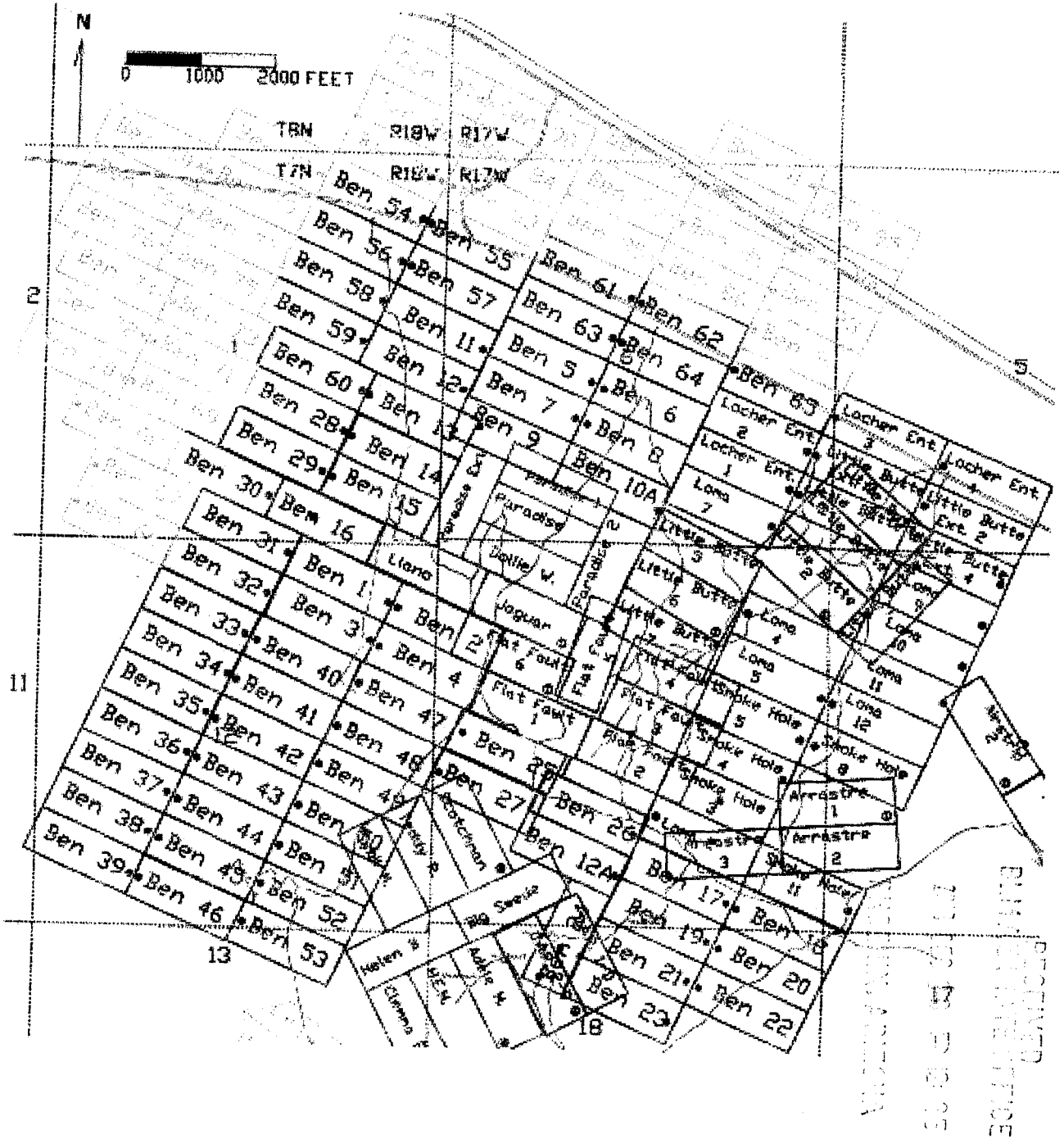
RECEIVED
BLM AZ STATE OFFICE
PHOENIX, ARIZONA
DEC 20 P 12:25

110625959

BEN 13

MAP OF MINING CLAIM LOCATION

SECTION 6, TWP 7N RANGE 17W G&SR B&M
SECTION 1, TWP 7N RANGE 18W G&SR B&M
LA PAZ COUNTY, ARIZONA, UNKNOWN MINING DISTRICT



Approved

DATE RECEIVED
1905


STATE OF ARIZONA
County of La Paz
When Recorded please
mail to: MinQuest Inc.
4235 Christy Way
Reno, Nevada 89519
(775) 746-4471

CERTIFICATE AND MAP OF MINING LOCATION OF LODE MINING CLAIM

1. This is a LOCATION (x) RELOCATION () AMENDMENT ()
2. The name and address of the locator is: MinQuest Inc., 4235 Christy Way, Reno, NV 89519
3. The name of this claim is BEN 14
4. The Date of this location is November 22, 2013
5. The location monument and all corners and end centers are 2" X 2" wooden posts tagged with aluminum tags.
6. This claim is 1500' long and 600' wide. The location monument is 10' S65E from the West end center, thence 300' N25E to the NW corner, thence 1500' S65E to the NE corner, thence 300' S25W to the E end center, thence 300' S25W to the SE corner, thence 1500' N65W to the SW corner, thence 300' N25E to the point of beginning.
7. The general course of this claim is NW TO SE.
8. This claim is located in the following quarter sections:

<u>SW</u> 1/4	Section <u>6</u>	Township <u>7N</u>	Range <u>17W</u>
<u>SE</u> 1/4	Section <u>1</u>	Township <u>7N</u>	Range <u>18W</u>
9. The location of this claim with reference to a natural object or permanent monument is as follows:
The SE corner is approximately 300' E and 1100' N from the NW COR. SEC 7, T7N, R17W.

Dated this 4th day of December, 2013

Signed 
Richard Kern,
Agent for MinQuest, Inc.

AMC 25060

RECORDED
INDEXED
NOV 22 2013
COUNTY OF LA PAZ
ARIZONA

STATE OF ARIZONA
County of La Paz
When Recorded please
mail to: MinQuest Inc.
4235 Christy Way
Reno, Nevada 89519
(775) 746-4471


CERTIFICATE AND MAP OF MINING LOCATION OF LODE MINING CLAIM

1. This is a LOCATION (x) RELOCATION () AMENDMENT ()
2. The name and address of the locator is: MinQuest Inc., 4235 Christy Way, Reno, NV 89519
3. The name of this claim is BEN 15
4. The Date of this location is November 22, 2013
5. The location monument and all corners and end centers are 2" X 2" wooden posts tagged with aluminum tags.
6. This claim is 1500' long and 600' wide. The location monument is 10' S65E from the West end center, thence 300' N25E to the NW corner, thence 1500' S65E to the NE corner, thence 300' S25W to the E end center, thence 300' S25W to the SE corner, thence 1500' N65W to the SW corner, thence 300' N25E to the point of beginning.
7. The general course of this claim is NW TO SE
8. This claim is located in the following quarter sections;

<u>SW</u> 1/4	Section <u>6</u>	Township <u>7N</u>	Range <u>17W</u>
<u>SE</u> 1/4	Section <u>1</u>	Township <u>7N</u>	Range <u>18W</u>
9. The location of this claim with reference to a natural object or permanent monument is as follows;
The NE corner is approximately 1400' W and 1200' N from the NW COR. SEC 7, T7N, R17W.

Dated this 4th day of December, 2013

Signed


Richard Kern,
Agent for MinQuest, Inc.

RECEIVED
BIRMINGHAM OFFICE
2013 DEC 20 P 12:25
MINING DIVISION ARIZONA

MINCH 25961

BEN 15

MAP OF MINING CLAIM LOCATION

SECTION 6, TWP 7N RANGE 17W G&SR B&M
SECTION 1, TWP 7N RANGE 18W G&SR B&M
LA PAZ COUNTY, ARIZONA, UNKNOWN MINING DISTRICT



AMC025961

RECEIVED
DLM:25 STATE PRICE
2015 FEB 20 P 2:25

STATE OF ARIZONA
County of La Paz
When Recorded please
mail to: MinQuest Inc.
4235 Christy Way
Reno, Nevada 89519
(775) 746-4471

CERTIFICATE AND MAP OF MINING LOCATION OF LODE MINING CLAIM

1. This is a LOCATION (x) RELOCATION () AMENDMENT ()
2. The name and address of the locator is: MinQuest Inc., 4235 Christy Way, Reno, NV 89519
3. The name of this claim is BEN 16
4. The Date of this location is November 22, 2013
5. The location monument and all corners and end centers are 2" X 2" wooden posts tagged with aluminum tags.
6. This claim is 1500' long and 600' wide. The location monument is 600' S65E from the West end center, thence 300' N25E to the NW corner, thence 1500' S65E to the NE corner, thence 300' S25W to the E end center, thence 300' S25W to the SE corner, thence 1500' N65W to the SW corner, thence 300' N25E to the point of beginning.
7. The general course of this claim is NW TO SE.
8. This claim is located in the following quarter sections;

<u>SE</u> 1/4	Section <u>1</u>	Township <u>7N</u>	Range <u>18W</u>
<u>NE</u> 1/4	Section <u>12</u>	Township <u>7N</u>	Range <u>18W</u>
9. The location of this claim with reference to a natural object or permanent monument is as follows; The SE corner is approximately 700' W and 200' N from the NW COR. SEC 7, T7N, R17W.

Dated this 4th day of December, 2013

Signed 
Richard Kern,
Agent for MinQuest, Inc.

RECEIVED
BUREAU OF LAND MANAGEMENT
2013 DEC 23 10 02 25
PHOENIX, ARIZONA


AR10025962

STATE OF ARIZONA
County of La Paz
When Recorded please
mail to: MinQuest Inc.
4235 Christy Way
Reno, Nevada 89519
(775) 746-4471

CERTIFICATE AND MAP OF MINING LOCATION OF LODE MINING CLAIM

1. This is a LOCATION (x) RELOCATION () AMENDMENT ()
2. The name and address of the locator is: MinQuest Inc., 4235 Christy Way, Reno, NV 89519
3. The name of this claim is BEN 17
4. The Date of this location is November 12, 2013
5. The location monument and all corners and end centers are 2" X 2" wooden posts tagged with aluminum tags.
6. This claim is 1500' long and 600' wide. The location monument is 10' N65W from the East end center, thence 300' N25E to the NE corner, thence 1500' N65W to the NW corner, thence 300' S25W to the W end center, thence 300' S25W to the SW corner, thence 1500' S65E to the SE corner, thence 300' N25E to the point of beginning.
7. The general course of this claim is NW TO SE
8. This claim is located in the following quarter sections;
SE 1/4 Section 7 Township 7N Range 17W
SW 1/4 Section 7 Township 7N Range 17W
9. The location of this claim with reference to a natural object or permanent monument is as follows;
The SE corner is approximately 1100' W and 600' N from the SE COR. SEC 7, T7N, R17W.

Dated this 4th day of December, 2013

Signed 
Richard Kern,
Agent for MinQuest, Inc.

ATC 0125963

RECORDED
2013 DEC 20 10:33 AM
MINQUEST INC.

STATE OF ARIZONA
County of La Paz
When Recorded please
mail to: MinQuest Inc.
4235 Christy Way
Reno, Nevada 89519
(775) 746-4471

CERTIFICATE AND MAP OF MINING LOCATION OF LODE MINING CLAIM

1. This is a LOCATION (x) RELOCATION () AMENDMENT ()
2. The name and address of the locator is: MinQuest Inc., 4235 Christy Way, Reno, NV 89519
3. The name of this claim is BEN 18
4. The Date of this location is November 12, 2013
5. The location monument and all corners and end centers are 2" X 2" wooden posts tagged with aluminum tags.
6. This claim is 1500' long and 600' wide. The location monument is 10' S65E from the W end center, thence 300' N25E to the NW corner, thence 1500' S65E to the NE corner, thence 300' S25W to the E end center, thence 300' S25W to the SE corner, thence 1500' N65W to the SW corner, thence 300' N25E to the point of beginning.
7. The general course of this claim is NW TO SE
8. This claim is located in the following quarter sections;

<u>SE</u> 1/4	Section <u>7</u>	Township <u>7N</u>	Range <u>17W</u>
<u>NE</u> 1/4	Section <u>18</u>	Township <u>7N</u>	Range <u>17W</u>
<u>SW</u> 1/4	Section <u>8</u>	Township <u>7N</u>	Range <u>17W</u>
<u>NW</u> 1/4	Section <u>17</u>	Township <u>7N</u>	Range <u>17W</u>
9. The location of this claim with reference to a natural object or permanent monument is as follows;
The NE corner is approximately 1000' W and 600' N from the SE COR. SEC 7, T7N, R17W.

Dated this 4th day of December, 2013

Signed [Signature]
Richard Kern,
Agent for MinQuest, Inc.

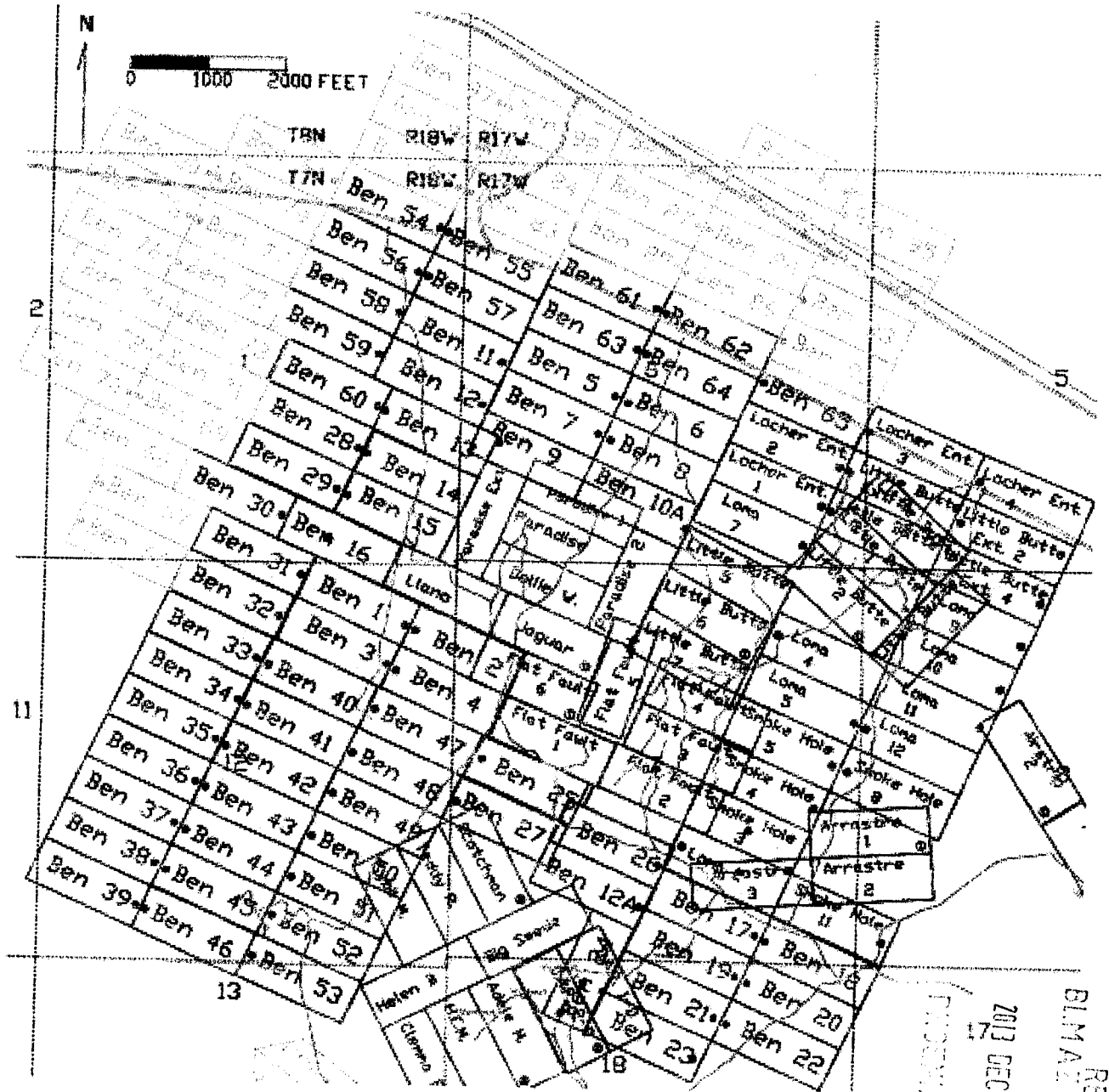
RECEIVED
B.L.M. AZ STATE OFFICE
DEC 20 P 12:25
MINQUEST, ARIZONA

11/10/13 2:59 PM

BEN 18

MAP OF MINING CLAIM LOCATION

SECTION 7, 18, TWP 7N RANGE 17W G&SR B&M
LA PAZ COUNTY, ARIZONA, UNKNOWN MINING DISTRICT



ARIZONA

RECEIVED
BLM ALSTINE OFFICE
2013 DEC 20 P 12:25
TOWNSHIP, ARIZONA

STATE OF ARIZONA
County of La Paz
When Recorded please
mail to: MinQuest Inc.
4235 Christy Way
Reno, Nevada 89519
(775) 746-4471

CERTIFICATE AND MAP OF MINING LOCATION OF LODE MINING CLAIM

1. This is a LOCATION (x) RELOCATION () AMENDMENT ()
2. The name and address of the locator is: MinQuest Inc., 4235 Christy Way, Reno, NV 89519
3. The name of this claim is BEN 19
4. The Date of this location is November 25, 2013
5. The location monument and all corners and end centers are 2" X 2" wooden posts tagged with aluminum tags.
6. This claim is 1500' long and 600' wide. The location monument is 10' N65W from the East end center, thence 300' N25E to the NE corner, thence 1500' N65W to the NW corner, thence 300' S25W to the W end center, thence 300' S25W to the SW corner, thence 1500' S65E to the SE corner, thence 300' N25E to the point of beginning.
7. The general course of this claim is NW TO SE
8. This claim is located in the following quarter sections;

<u>SE</u> 1/4	Section <u>7</u>	Township <u>7N</u>	Range <u>17W</u>
<u>SW</u> 1/4	Section <u>7</u>	Township <u>7N</u>	Range <u>17W</u>
<u>NE</u> 1/4	Section <u>18</u>	Township <u>7N</u>	Range <u>17W</u>
9. The location of this claim with reference to a natural object or permanent monument is as follows;
The NE corner is approximately 1300' W and 100' N from the SE COR. SEC 7, T7N, R17W.

Dated this 4th day of December, 2013

Signed 
Richard Kern,
Agent for MinQuest, Inc.

RECEIVED
PLM AZ STATE OFFICE
2013 DEC 20 P 12:26
COUNTY OF LA PAZ, ARIZONA

110125955

BEN 19

MAP OF MINING CLAIM LOCATION

SECTION 7, 18 TWP 7N RANGE 17W G&SR B&M
LA PAZ COUNTY, ARIZONA, UNKNOWN MINING DISTRICT



ARIZONA 25965

RECEIVED
BLM AZ STATE OFFICE

2013 DEC 20 PM 12:26

LA PAZ COUNTY, ARIZONA

STATE OF ARIZONA
County of La Paz
When Recorded please
mail to: MinQuest Inc.
4235 Christy Way
Reno, Nevada 89519
(775) 746-4471

CERTIFICATE AND MAP OF MINING LOCATION OF LODE MINING CLAIM

1. This is a LOCATION (x) RELOCATION () AMENDMENT ()
2. The name and address of the locator is: MinQuest Inc., 4235 Christy Way, Reno, NV 89519
3. The name of this claim is BEN 20
4. The Date of this location is November 25, 2013
5. The location monument and all corners and end centers are 2" X 2" wooden posts tagged with aluminum tags.
6. This claim is 1500' long and 600' wide. The location monument is 10' S65E from the W end center, thence 300' N25E to the NW corner, thence 1500' S65E to the NE corner, thence 300' S25W to the E end center, thence 300' S25W to the SE corner, thence 1500' N65W to the SW corner, thence 300' N25E to the point of beginning.
7. The general course of this claim is NW TO SE
8. This claim is located in the following quarter sections;

<u>SE</u> 1/4	Section <u>7</u>	Township <u>7N</u>	Range <u>17W</u>
<u>NE</u> 1/4	Section <u>18</u>	Township <u>7N</u>	Range <u>17W</u>
<u>NW</u> 1/4	Section <u>17</u>	Township <u>7N</u>	Range <u>17W</u>
9. The location of this claim with reference to a natural object or permanent monument is as follows:
The NE corner is approximately 1300' W and 100' N from the SE COR. SEC 7, T7N, R17W.

Dated this 4th day of December, 2013

Signed [Signature]
Richard Kern,
Agent for MinQuest, Inc.

RECEIVED
BLM AZ STATE OFFICE
2013 DEC 20 PM 12:26
TUCSON, ARIZONA

ALIC 125966

BEN 20

MAP OF MINING CLAIM LOCATION

SECTION 7, 17, 18, TWP 7N RANGE 17W G&SR B&M
LA PAZ COUNTY, ARIZONA, UNKNOWN MINING DISTRICT



AMC 25955

RECEIVED
BIMM STATE OFFICE
2013 DEC 20 P 12:26
TUCSON, ARIZONA

STATE OF ARIZONA
County of La Paz
When Recorded please
mail to: MinQuest Inc.
4235 Christy Way
Reno, Nevada 89519
(775) 746-4471

CERTIFICATE AND MAP OF MINING LOCATION OF LODE MINING CLAIM

1. This is a LOCATION (x) RELOCATION () AMENDMENT ()
2. The name and address of the locator is: MinQuest Inc., 4235 Christy Way, Reno, NV 89519
3. The name of this claim is BEN 21
4. The Date of this location is November 25, 2013
5. The location monument and all corners and end centers are 2" X 2" wooden posts tagged with aluminum tags.
6. This claim is 1500' long and 600' wide. The location monument is 10' N65W from the East end center, thence 300' N25E to the NE corner, thence 1500' N65W to the NW corner, thence 300' S25W to the W end center, thence 300' S25W to the SW corner, thence 1500' S65E to the SE corner, thence 300' N25E to the point of beginning.
7. The general course of this claim is NW TO SE
8. This claim is located in the following quarter sections:

<u>SW</u> 1/4	Section <u>7</u>	Township <u>7N</u>	Range <u>17W</u>
<u>NW</u> 1/4	Section <u>18</u>	Township <u>7N</u>	Range <u>17W</u>
<u>NE</u> 1/4	Section <u>18</u>	Township <u>7N</u>	Range <u>17W</u>
9. The location of this claim with reference to a natural object or permanent monument is as follows; The SE corner is approximately 1600' W and 500' S from the SE COR. SEC 7, T7N, R17W.

Dated this 4th day of December, 2013

Signed [Signature]
Richard Kern,
Agent for MinQuest, Inc.

RECEIVED
BLM AZ STATE OFFICE
2013 DEC 20 PM 12:26
FEDERAL BUREAU OF LAND MANAGEMENT
U.S. DEPARTMENT OF THE INTERIOR
BUREAU OF LAND MANAGEMENT
PHOENIX, ARIZONA

AMC 1125957

BEN 21

MAP OF MINING CLAIM LOCATION

SECTION 7, 18, TWP 7N RANGE 17W G&SR B&M
LA PAZ COUNTY, ARIZONA, UNKNOWN MINING DISTRICT



AMC 425967

RECEIVED
BLM AZ STATE OFFICE
2013 DEC 20 P 12:26
THERESA M. HAZEN

STATE OF ARIZONA
County of La Paz
When Recorded please
mail to: MinQuest Inc.
4235 Christy Way
Reno, Nevada 89519
(775) 746-4471

CERTIFICATE AND MAP OF MINING LOCATION OF LODE MINING CLAIM

1. This is a LOCATION (x) RELOCATION () AMENDMENT ()
2. The name and address of the locator is: MinQuest Inc., 4235 Christy Way, Reno, NV 89519
3. The name of this claim is BEN 22
4. The Date of this location is November 25, 2013
5. The location monument and all corners and end centers are 2" X 2" wooden posts tagged with aluminum tags.
6. This claim is 1500' long and 600' wide. The location monument is 10' S65E from the W end center, thence 300' N25E to the NW corner, thence 1500' S65E to the NE corner, thence 300' S25W to the E end center, thence 300' S25W to the SE corner, thence 1500' N65W to the SW corner, thence 300' N25E to the point of beginning.
7. The general course of this claim is NW TO SE.
8. This claim is located in the following quarter sections;
NE 1/4 Section 18 Township 7N Range 17W
9. The location of this claim with reference to a natural object or permanent monument is as follows;
The NE corner is approximately 1600' W and 500' S from the SE COR. SEC 7, T7N, R17W.

Dated this 4th day of December, 2013

Signed [Signature]
Richard Kern,
Agent for MinQuest, Inc.

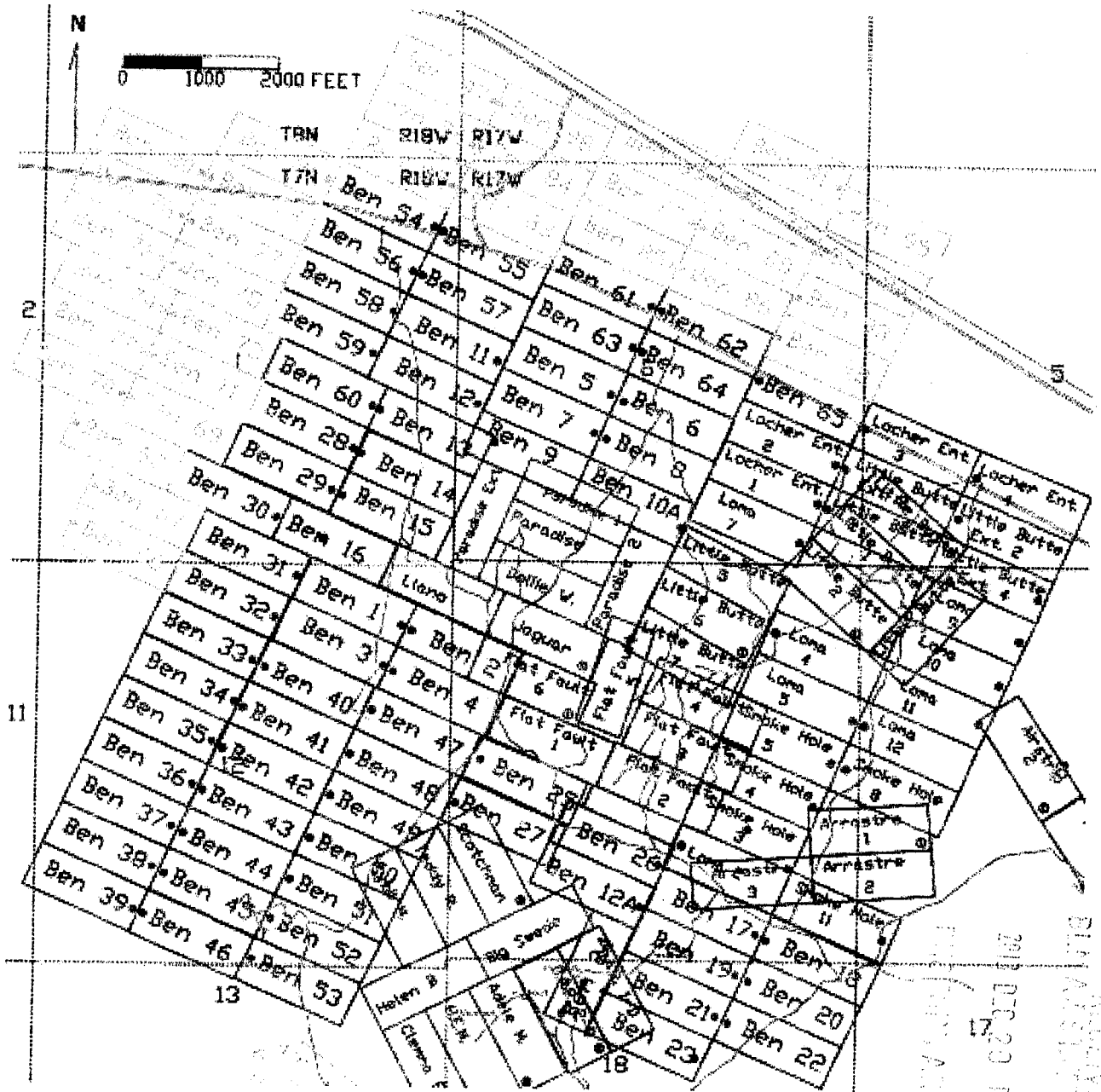
RECEIVED
BLM AZ STATE PRICE
2013 DEC 20 PM 12:26
MINERAL, ARIZONA

AMCH 25958

BEN 22

MAP OF MINING CLAIM LOCATION

SECTION 18, TWP 7N RANGE 17W G&SR B&M
LA PAZ COUNTY, ARIZONA, UNKNOWN MINING DISTRICT



MINOR 25969

RECORDED
2007 APR 23 P. 201
LA PAZ COUNTY, ARIZONA


STATE OF ARIZONA
County of La Paz
When Recorded please
mail to: MinQuest Inc.
4235 Christy Way
Reno, Nevada 89519
(775) 746-4471

CERTIFICATE AND MAP OF MINING LOCATION OF LODE MINING CLAIM

1. This is a LOCATION (x) RELOCATION () AMENDMENT ()
2. The name and address of the locator is: MinQuest Inc., 4235 Christy Way, Reno, NV 89519
3. The name of this claim is BEN 23
4. The Date of this location is November 25, 2013
5. The location monument and all corners and end centers are 2" X 2" wooden posts tagged with aluminum tags.
6. This claim is 1500' long and 600' wide. The location monument is 10' N65W from the East end center, thence 300' N25E to the NE corner, thence 1500' N65W to the NW corner, thence 300' S25W to the W end center, thence 300' S25W to the SW corner, thence 1500' S65E to the SE corner, thence 300' N25E to the point of beginning.
7. The general course of this claim is NW TO SE
8. This claim is located in the following quarter sections;
NW 1/4 Section 18 Township 7N Range 17W
NE 1/4 Section 18 Township 7N Range 17W
9. The location of this claim with reference to a natural object or permanent monument is as follows;
The SE corner is approximately 1800' W and 1000' S from the SE COR. SEC 7, T7N, R17W.

Dated this 4th day of December, 2013

Signed


Richard Kern,
Agent for MinQuest, Inc.

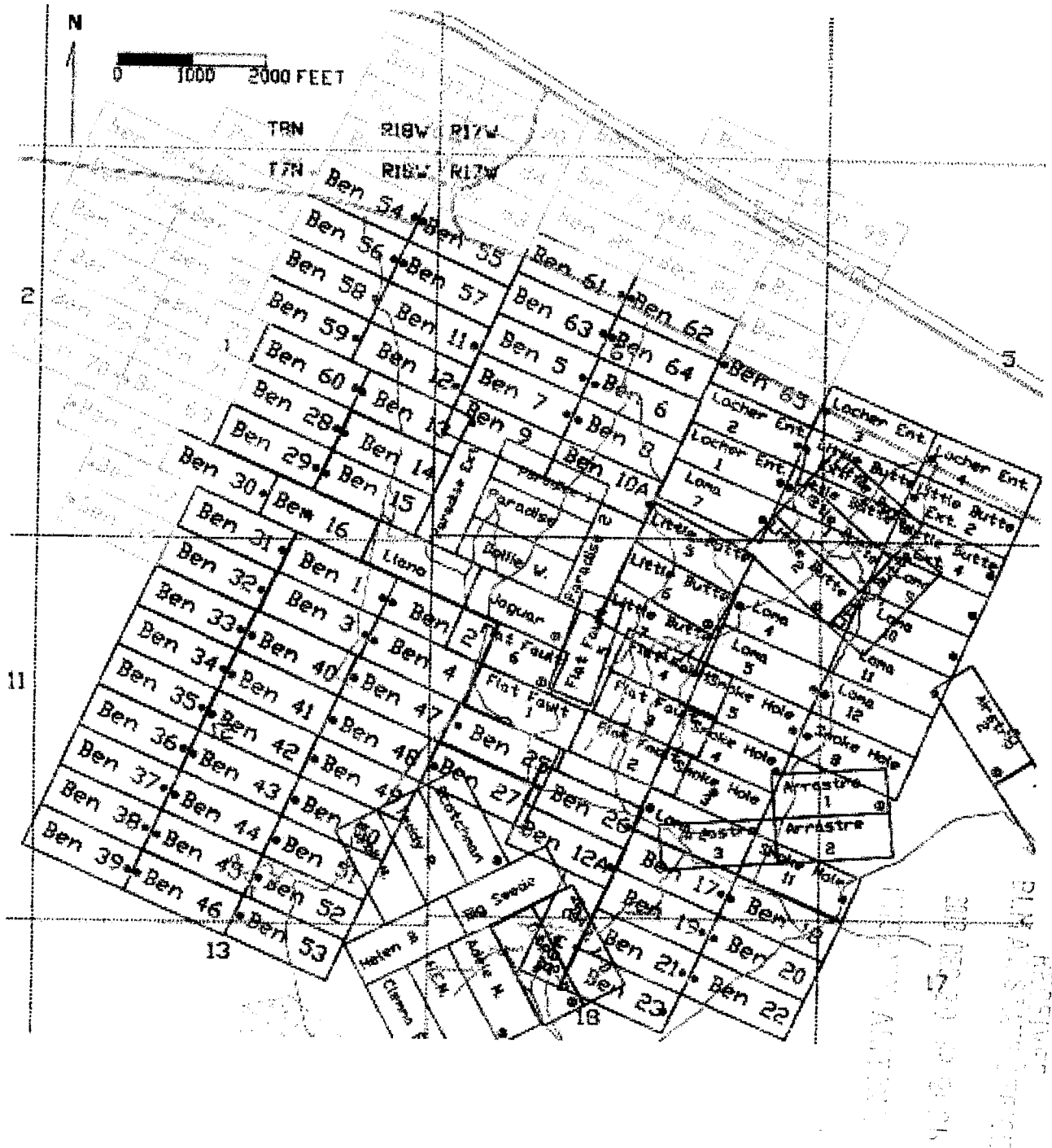
RECEIVED
BLM ALBUQUERQUE OFFICE
2013 DEC 20 P 12:26
TODD W. ANDERSON

MIN 25969

BEN 23

MAP OF MINING CLAIM LOCATION

SECTION 18, TWP 7N RANGE 17W G&SR B&M
LA PAZ COUNTY, ARIZONA, UNKNOWN MINING DISTRICT



STATE OF ARIZONA
County of La Paz
When Recorded please
mail to: MinQuest Inc.
4235 Christy Way
Reno, Nevada 89519
(775) 746-4471

CERTIFICATE AND MAP OF MINING LOCATION OF LODE MINING CLAIM

1. This is a LOCATION (x) RELOCATION () AMENDMENT ()
2. The name and address of the locator is: MinQuest Inc., 4235 Christy Way, Reno, NV 89519
3. The name of this claim is BEN 24
4. The Date of this location is November 25, 2013
5. The location monument and all corners and end centers are 2" X 2" wooden posts tagged with aluminum tags.
6. This claim is 1500' long and 600' wide. The location monument is 600' N25E from the South end center, thence 300' S65E to the SE corner, thence 1500' N25E to the NE corner, thence 300' N65W to the N end center, thence 300' N65W to the NW corner, thence 1500' S25W to the SW corner, thence 300' S65E to the point of beginning.
7. The general course of this claim is NE TO SW
8. This claim is located in the following quarter sections;

<u>SW</u> 1/4	Section <u>7</u>	Township <u>7N</u>	Range <u>17W</u>
<u>NW</u> 1/4	Section <u>18</u>	Township <u>7N</u>	Range <u>18W</u>
9. The location of this claim with reference to a natural object or permanent monument is as follows;
The SE corner is approximately 3500' W and 1000' S from the SE COR. SEC 7, T7N, R17W.

Dated this 4th day of December, 2013

Signed Richard Kern
Richard Kern,
Agent for MinQuest, Inc.

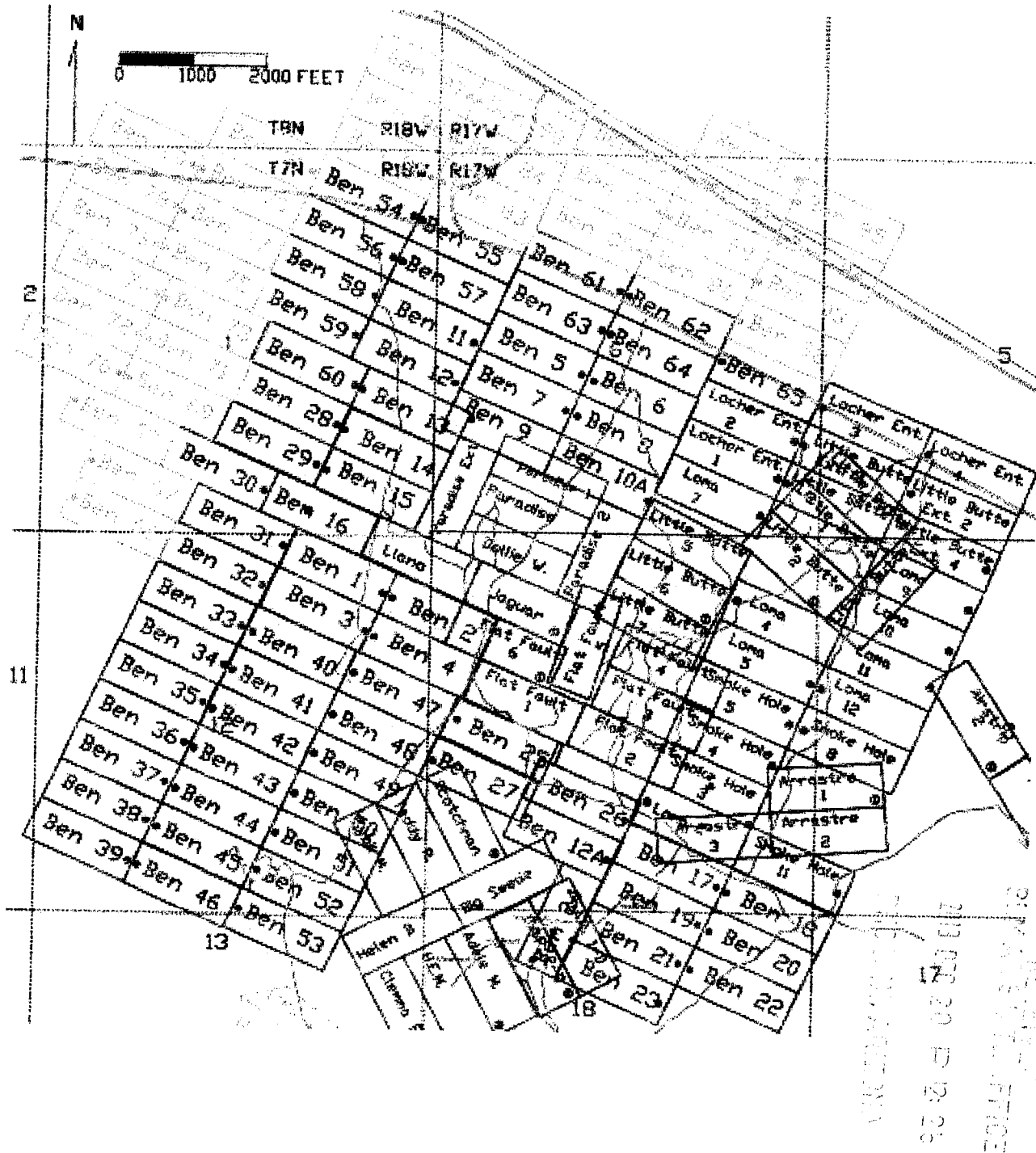
RECEIVED
BLI/AZS/REGISTRATION OFFICE
2013 OCT 20 P 12:26
INDIAN ARIZONA

AM10425970

BEN 24

MAP OF MINING CLAIM LOCATION

SECTION 7, 18, TWP 7N RANGE 17W, 18W G&SR B&M
LA PAZ COUNTY, ARIZONA, UNKNOWN MINING DISTRICT



ARIZONA 25910

MAY 17 1900
MAY 17 1900


STATE OF ARIZONA
County of La Paz
When Recorded please
mail to: MinQuest Inc.
4235 Christy Way
Reno, Nevada 89519
(775) 746-4471

CERTIFICATE AND MAP OF MINING LOCATION OF LODE MINING CLAIM

1. This is a LOCATION (x) RELOCATION () AMENDMENT ()
2. The name and address of the locator is: MinQuest Inc., 4235 Christy Way, Reno, NV 89519
3. The name of this claim is BEN 25
4. The Date of this location is November 24, 2013
5. The location monument and all corners and end centers are 2" X 2" wooden posts tagged with aluminum tags.
6. This claim is 1500' long and 600' wide. The location monument is 10' S65E from the West end center, thence 300' N25E to the NW corner, thence 1500' S65E to the NE corner, thence 300' S25W to the E end center, thence 300' S25W to the SE corner, thence 1500' N65W to the SW corner, thence 300' N25E to the point of beginning.
7. The general course of this claim is NW TO SE
8. This claim is located in the following quarter sections;

<u>NW</u> 1/4	Section <u>7</u>	Township <u>7N</u>	Range <u>17W</u>
<u>SW</u> 1/4	Section <u>7</u>	Township <u>7N</u>	Range <u>17W</u>
9. The location of this claim with reference to a natural object or permanent monument is as follows:
The SE corner is approximately 3500' W and 2300' N from the SE COR. SEC 7, T7N, R17W.

Dated this 4th day of December, 2013

Signed 
Richard Kern,
Agent for MinQuest, Inc.

RECEIVED
ELM AUSTIN RECORDS OFFICE
2013 DEC 20 PM 12:25
COUNTY OF LA PAZ, ARIZONA

1100125971


STATE OF ARIZONA
County of La Paz
When Recorded please
mail to: MinQuest Inc.
4235 Christy Way
Reno, Nevada 89519
(775) 746-4471

CERTIFICATE AND MAP OF MINING LOCATION OF LODE MINING CLAIM

1. This is a LOCATION (x) RELOCATION () AMENDMENT ()
2. The name and address of the locator is: MinQuest Inc., 4235 Christy Way, Reno, NV 89519
3. The name of this claim is BEN 26
4. The Date of this location is November 24, 2013
5. The location monument and all corners and end centers are 2" X 2" wooden posts tagged with aluminum tags.
6. This claim is 1500' long and 600' wide. The location monument is 10' N65W from the East end center, thence 300' N25E to the NE corner, thence 1500' N65W to the NW corner, thence 300' S25W to the W end center, thence 300' S25W to the SW corner, thence 1500' S65E to the SE corner, thence 300' N25E to the point of beginning.
7. The general course of this claim is NW TO SE
8. This claim is located in the following quarter sections:

<u>SW</u> 1/4	Section <u>7</u>	Township <u>7N</u>	Range <u>17W</u>
<u>SE</u> 1/4	Section <u>7</u>	Township <u>7N</u>	Range <u>17W</u>
9. The location of this claim with reference to a natural object or permanent monument is as follows:
The NE corner is approximately 3700' W and 2100' N from the SE COR. SEC 7, T7N, R17W.

Dated this 4th day of December, 2013

Signed 
Richard Kern,
Agent for MinQuest, Inc.

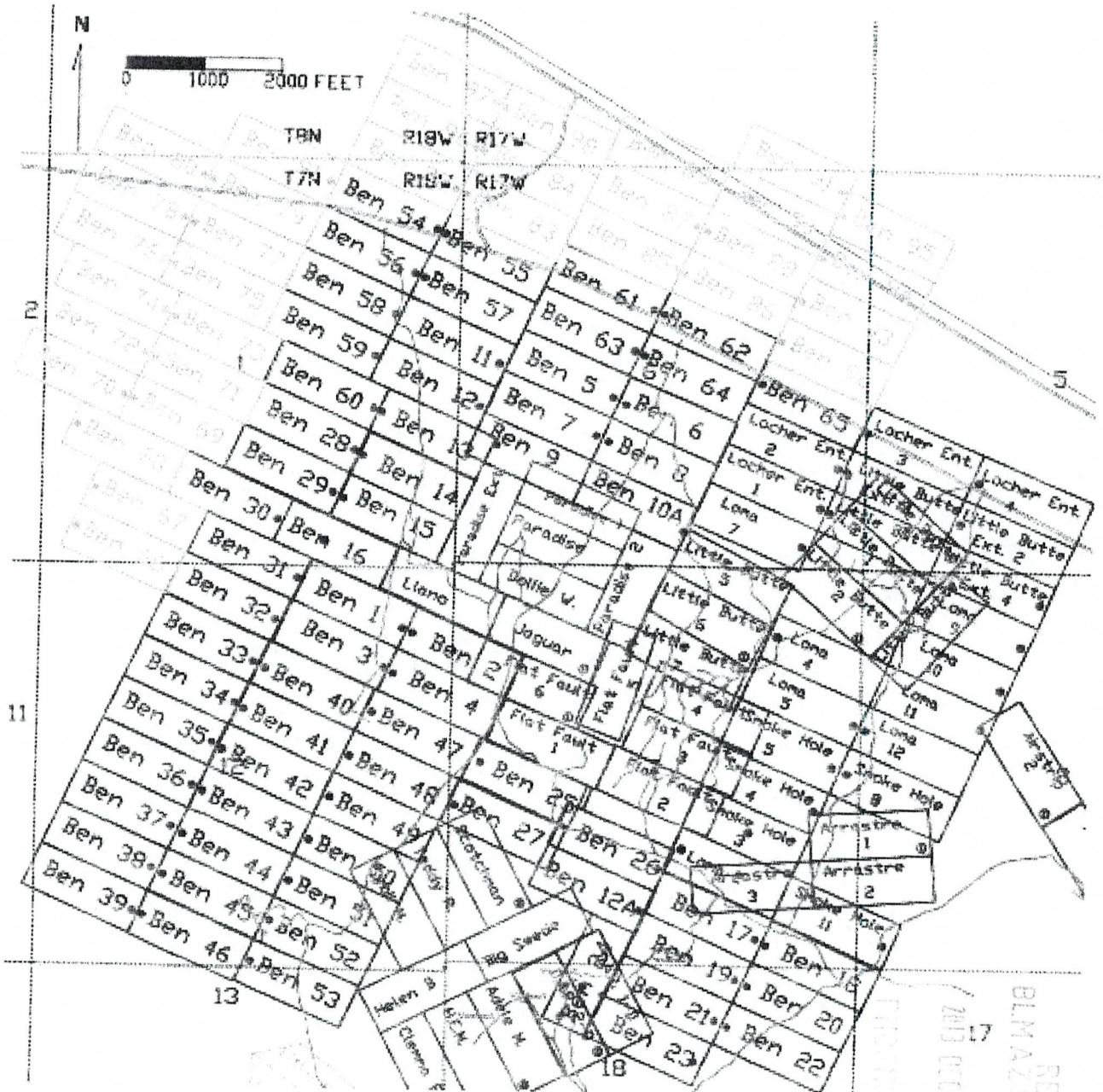
MIN 25972

RECORDED
MINERAL RIGHTS OFFICE
2013 DEC 20 P 12 26

BEN 26

MAP OF MINING CLAIM LOCATION

SECTION 7, TWP 7N RANGE 17W G&SR B&M
LA PAZ COUNTY, ARIZONA, UNKNOWN MINING DISTRICT



ALIC0425972

RECEIVED
BLM AZ STATE OFFICE
MAY 17 2017
P 2 20

STATE OF ARIZONA
County of La Paz
When Recorded please
mail to: MinQuest Inc.
4235 Christy Way
Reno, Nevada 89519
(775) 746-4471

CERTIFICATE AND MAP OF MINING LOCATION OF LODE MINING CLAIM

1. This is a LOCATION (x) RELOCATION () AMENDMENT ()
2. The name and address of the locator is: MinQuest Inc., 4235 Christy Way, Reno, NV 89519
3. The name of this claim is BEN 27
4. The Date of this location is November 24, 2013
5. The location monument and all corners and end centers are 2" X 2" wooden posts tagged with aluminum tags.
6. This claim is 1500' long and 600' wide. The location monument is 10' S65E from the West end center, thence 300' N25E to the NW corner, thence 1500' S65E to the NE corner, thence 300' S25W to the E end center, thence 300' S25W to the SE corner, thence 1500' N65W to the SW corner, thence 300' N25E to the point of beginning.
7. The general course of this claim is NW TO SE.
8. This claim is located in the following quarter sections;

<u>SW</u> 1/4	Section <u>7</u>	Township <u>7N</u>	Range <u>17W</u>
<u>SE</u> 1/4	Section <u>12</u>	Township <u>7N</u>	Range <u>18W</u>
9. The location of this claim with reference to a natural object or permanent monument is as follows;
The SE corner is approximately 3800' W and 1800' N from the SE COR. SEC 7, T7N, R17W.

Dated this 4th day of December, 2013

Signed [Signature]
Richard Kern,
Agent for MinQuest, Inc.

AMC 425973

REC'D
2013 DEC 20 12:26
PLM 425973

BEN 27

MAP OF MINING CLAIM LOCATION

SECTION 7, TWP 7N RANGE 17W G&SR B&M
SECTION 12, TWP 7N RANGE 18W G&SR B&M
LA PAZ COUNTY, ARIZONA, UNKNOWN MINING DISTRICT



AMC425973

RECEIVED
BLM ASST. DIR. OFFICE
MAY 20 1976

STATE OF ARIZONA
County of La Paz
When Recorded please
mail to: MinQuest Inc.
4235 Christy Way
Reno, Nevada 89519
(775) 746-4471


CERTIFICATE AND MAP OF MINING LOCATION OF LODE MINING CLAIM

1. This is a LOCATION (x) RELOCATION () AMENDMENT ()
2. The name and address of the locator is: MinQuest Inc., 4235 Christy Way, Reno, NV 89519
3. The name of this claim is BEN 28
4. The Date of this location is November 22, 2013
5. The location monument and all corners and end centers are 2" X 2" wooden posts tagged with aluminum tags.
6. This claim is 1500' long and 600' wide. The location monument is 20' N65W from the East end center, thence 300' N25E to the NE corner, thence 1500' N65W to the NW corner, thence 300' S25W to the W end center, thence 300' S25W to the SW corner, thence 1500' S65E to the SE corner, thence 300' N25E to the point of beginning.
7. The general course of this claim is NW TO SE
8. This claim is located in the following quarter sections;

<u>SE</u> 1/4	Section <u>1</u>	Township <u>7N</u>	Range <u>18W</u>
<u>SW</u> 1/4	Section <u>1</u>	Township <u>7N</u>	Range <u>18W</u>
9. The location of this claim with reference to a natural object or permanent monument is as follows;
The SE corner is approximately 1600' W and 1200' N from the SE COR. SEC 1, T7N, R18W.

AR10425974

Dated this 4th day of December, 2013

Signed 
Richard Kern,
Agent for MinQuest, Inc.

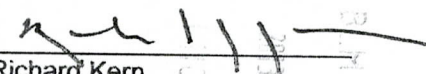
RECORDED
NOV 23 10 22 AM
COUNTY OF LA PAZ

STATE OF ARIZONA
County of La Paz
When Recorded please
mail to: MinQuest Inc.
4235 Christy Way
Reno, Nevada 89519
(775) 746-4471

CERTIFICATE AND MAP OF MINING LOCATION OF LODE MINING CLAIM

1. This is a LOCATION (x) RELOCATION () AMENDMENT ()
2. The name and address of the locator is: MinQuest Inc., 4235 Christy Way, Reno, NV 89519
3. The name of this claim is BEN 29
4. The Date of this location is November 22, 2013
5. The location monument and all corners and end centers are 2" X 2" wooden posts tagged with aluminum tags.
6. This claim is 1500' long and 600' wide. The location monument is 20' N65W from the East end center, thence 300' N25E to the NE corner, thence 1500' N65W to the NW corner, thence 300' S25W to the W end center, thence 300' S25W to the SW corner, thence 1500' S65E to the SE corner, thence 300' N25E to the point of beginning.
7. The general course of this claim is NW TO SE
8. This claim is located in the following quarter sections;
SE 1/4 Section 1 Township 7N Range 18W
SW 1/4 Section 1 Township 7N Range 18W
9. The location of this claim with reference to a natural object or permanent monument is as follows;
The NE corner is approximately 1600' W and 1200' N from the SE COR. SEC 1, T7N, R18W.

Dated this 4th day of December, 2013

Signed 
Richard Kern,
Agent for MinQuest, Inc.

MIN0125915

RECORDED
COUNTY OF LA PAZ
NOV 22 2013
RECORDS & PERMITS
COURT HOUSE
100 N. GARDEN ST.
PHOENIX, AZ 85004

BEN 29

MAP OF MINING CLAIM LOCATION

SECTION 1, TWP 7N RANGE 18W G&SR B&M
LA PAZ COUNTY, ARIZONA, UNKNOWN MINING DISTRICT



AMC425915

RECEIVED
BIMAZ STATE OFFICE
2011 DEC 20 PM 12:26
LA PAZ COUNTY, ARIZONA


STATE OF ARIZONA
County of La Paz
When Recorded please
mail to: MinQuest Inc.
4235 Christy Way
Reno, Nevada 89519
(775) 746-4471

CERTIFICATE AND MAP OF MINING LOCATION OF LODE MINING CLAIM

1. This is a LOCATION (x) RELOCATION () AMENDMENT ()
2. The name and address of the locator is: MinQuest Inc., 4235 Christy Way, Reno, NV 89519
3. The name of this claim is BEN 30
4. The Date of this location is November 22, 2013
5. The location monument and all corners and end centers are 2" X 2" wooden posts tagged with aluminum tags.
6. This claim is 1500' long and 600' wide. The location monument is 20' N65W from the East end center, thence 300' N25E to the NE corner, thence 1500' N65W to the NW corner, thence 300' S25W to the W end center, thence 300' S25W to the SW corner, thence 1500' S65E to the SE corner, thence 300' N25E to the point of beginning.
7. The general course of this claim is NW TO SE
8. This claim is located in the following quarter sections;
SE 1/4 Section 1 Township 7N Range 18W
SW 1/4 Section 1 Township 7N Range 18W
9. The location of this claim with reference to a natural object or permanent monument is as follows;
The SE corner is approximately 2400' W and 300' N from the SE COR. SEC 1, T7N, R18W.

Dated this 4th day of December, 2013

Signed


Richard Kern,
Agent for MinQuest, Inc.

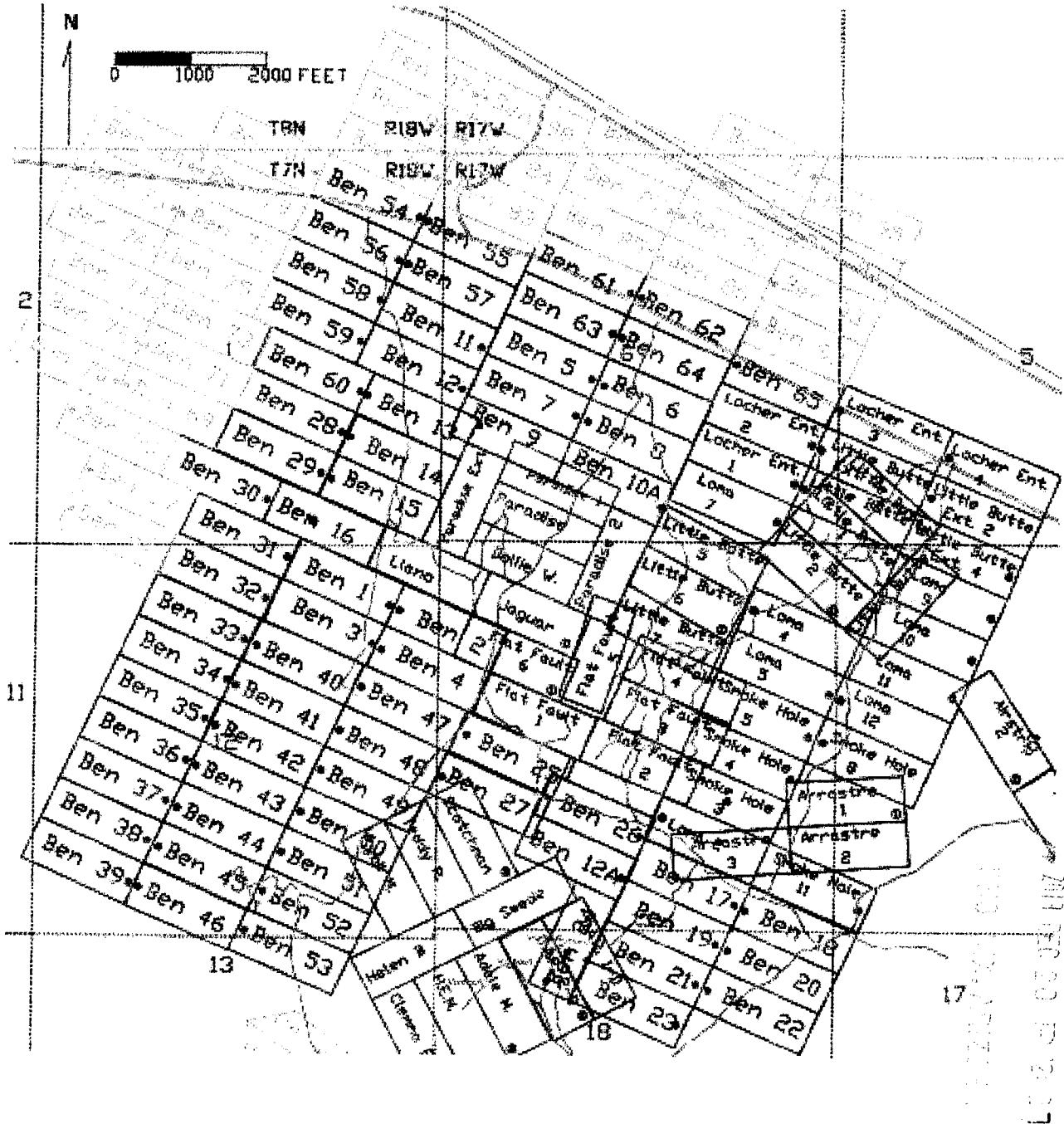
AM0425975

RECORDED
2013 DEC 27 10 02 AM
MINQUEST INC.

BEN 30

MAP OF MINING CLAIM LOCATION

SECTION 1, TWP 7N RANGE 18W G&SR B&M
LA PAZ COUNTY, ARIZONA, UNKNOWN MINING DISTRICT



AC0425076
BEN 30

STATE OF ARIZONA
County of La Paz
When Recorded please
mail to: MinQuest Inc.
4235 Christy Way
Reno, Nevada 89519
(775) 746-4471

CERTIFICATE AND MAP OF MINING LOCATION OF LODE MINING CLAIM

1. This is a LOCATION (x) RELOCATION () AMENDMENT ()
2. The name and address of the locator is: MinQuest Inc., 4235 Christy Way, Reno, NV 89519
3. The name of this claim is BEN 31
4. The Date of this location is November 22, 2013
5. The location monument and all corners and end centers are 2" X 2" wooden posts tagged with aluminum tags.
6. This claim is 1500' long and 600' wide. The location monument is 20' N65W from the East_ end center, thence 300' N25E to the NE corner, thence 1500' N65W to the NW corner, thence 300' S25W to the W end center, thence 300' S25W to the SW corner, thence 1500' S65E to the SE corner, thence 300' N25E to the point of beginning.
7. The general course of this claim is NW TO SE
8. This claim is located in the following quarter sections;

<u>SE</u> 1/4	Section <u>1</u>	Township <u>7N</u>	Range <u>18W</u>
<u>SW</u> 1/4	Section <u>1</u>	Township <u>7N</u>	Range <u>18W</u>
<u>NE</u> 1/4	Section <u>12</u>	Township <u>7N</u>	Range <u>18W</u>
<u>NW</u> 1/4	Section <u>12</u>	Township <u>7N</u>	Range <u>18W</u>
9. The location of this claim with reference to a natural object or permanent monument is as follows;
The SE corner is approximately 2100' W and 400' S from the SE COR. SEC 1, T7N, R18W.

Dated this 4th day of December, 2013

Signed 
Richard Kern,
Agent for MinQuest, Inc.

AR10125917

RECEIVED
2013 DEC 27
11:27 AM
MINQUEST INC

BEN 31

MAP OF MINING CLAIM LOCATION

SECTION 1, 12, TWP 7N RANGE 18W G&SR B&M
LA PAZ COUNTY, ARIZONA, UNKNOWN MINING DISTRICT



REC'D
MAY 25 9 17

RECEIVED
SILVER STATE OFFICE
DEC 20 1917

STATE OF ARIZONA
County of La Paz
When Recorded please
mail to: MinQuest Inc.
4235 Christy Way
Reno, Nevada 89519
(775) 746-4471

CERTIFICATE AND MAP OF MINING LOCATION OF LODE MINING CLAIM

1. This is a LOCATION (x) RELOCATION () AMENDMENT ()
2. The name and address of the locator is: MinQuest Inc., 4235 Christy Way, Reno, NV 89519
3. The name of this claim is BEN 32
4. The Date of this location is November 22, 2013
5. The location monument and all corners and end centers are 2" X 2" wooden posts tagged with aluminum tags.
6. This claim is 1500' long and 600' wide. The location monument is 20' N65W from the East end center, thence 300' N25E to the NE corner, thence 1500' N65W to the NW corner, thence 300' S25W to the W end center, thence 300' S25W to the SW corner, thence 1500' S65E to the SE corner, thence 300' N25E to the point of beginning.
7. The general course of this claim is NW TO SE
8. This claim is located in the following quarter sections;

<u>SW</u> 1/4	Section <u>1</u>	Township <u>7N</u>	Range <u>18W</u>
<u>NE</u> 1/4	Section <u>12</u>	Township <u>7N</u>	Range <u>18W</u>
<u>NW</u> 1/4	Section <u>12</u>	Township <u>7N</u>	Range <u>18W</u>
9. The location of this claim with reference to a natural object or permanent monument is as follows;
The NE corner is approximately 2100' W and 400' S from the SE COR. SEC 1, T7N, R18W.

Dated this 4th day of December, 2013

Signed 
Richard Kern,
Agent for MinQuest, Inc.

AR 04 25 97 8

RECORDED
DEC 10 2013
MINQUEST INC.

BEN 32

MAP OF MINING CLAIM LOCATION

SECTION 1.12, TWP 7N RANGE 18W G&SR B&M
LA PAZ COUNTY, ARIZONA, UNKNOWN MINING DISTRICT



AMC 025978

RECEIVED
BLM STATE OFFICE
2013 SEP 29 12:27

LA PAZ COUNTY, ARIZONA

STATE OF ARIZONA
County of La Paz
When Recorded please
mail to: MinQuest Inc.
4235 Christy Way
Reno, Nevada 89519
(775) 746-4471

CERTIFICATE AND MAP OF MINING LOCATION OF LODE MINING CLAIM

1. This is a LOCATION (x) RELOCATION () AMENDMENT ()
2. The name and address of the locator is: MinQuest Inc., 4235 Christy Way, Reno, NV 89519
3. The name of this claim is BEN 33
4. The Date of this location is November 22, 2013
5. The location monument and all corners and end centers are 2" X 2" wooden posts tagged with aluminum tags.
6. This claim is 1500' long and 600' wide. The location monument is 20' N65W from the East end center, thence 300' N25E to the NE corner, thence 1500' N65W to the NW corner, thence 300' S25W to the W end center, thence 300' S25W to the SW corner, thence 1500' S65E to the SE corner, thence 300' N25E to the point of beginning.
7. The general course of this claim is NW TO SE
8. This claim is located in the following quarter sections;

<u>NE</u> 1/4	Section <u>12</u>	Township <u>7N</u>	Range <u>18W</u>
<u>NW</u> 1/4	Section <u>12</u>	Township <u>7N</u>	Range <u>18W</u>
9. The location of this claim with reference to a natural object or permanent monument is as follows;
The SE corner is approximately 2600' W and 1500' S from the SE COR. SEC 1, T7N, R18W.

Dated this 4th day of December, 2013

Signed 
Richard Kern,
Agent for MinQuest, Inc.

AMC 625979

RECORDED
2013 DEC 20 10:27
MINERAL RIGHTS
STATE OF ARIZONA

BEN 33

MAP OF MINING CLAIM LOCATION

SECTION 12, TWP 7N RANGE 18W G&SR B&M
LA PAZ COUNTY, ARIZONA, UNKNOWN MINING DISTRICT



MINOR 25919

MINERAL RIGHTS
RESERVED
MAY 20 1997
MORNING AMERICA

STATE OF ARIZONA
County of La Paz
When Recorded please
mail to: MinQuest Inc.
4235 Christy Way
Reno, Nevada 89519
(775) 746-4471

CERTIFICATE AND MAP OF MINING LOCATION OF LODE MINING CLAIM

1. This is a LOCATION (x) RELOCATION () AMENDMENT ()
2. The name and address of the locator is: MinQuest Inc., 4235 Christy Way, Reno, NV 89519
3. The name of this claim is BEN 34
4. The Date of this location is November 23, 2013
5. The location monument and all corners and end centers are 2" X 2" wooden posts tagged with aluminum tags.
6. This claim is 1500' long and 600' wide. The location monument is 20' N65W from the East end center, thence 300' N25E to the NE corner, thence 1500' N65W to the NW corner, thence 300' S25W to the W end center, thence 300' S25W to the SW corner, thence 1500' S65E to the SE corner, thence 300' N25E to the point of beginning.
7. The general course of this claim is NW TO SE
8. This claim is located in the following quarter sections;

<u>NE</u> 1/4	Section <u>12</u>	Township <u>7N</u>	Range <u>18W</u>
<u>NW</u> 1/4	Section <u>12</u>	Township <u>7N</u>	Range <u>18W</u>
9. The location of this claim with reference to a natural object or permanent monument is as follows;
The NE corner is approximately 2600' W and 1500' S from the SE COR. SEC 1, T7N, R18W.

Dated this 4th day of December, 2013

Signed 
Richard Kern,
Agent for MinQuest, Inc.

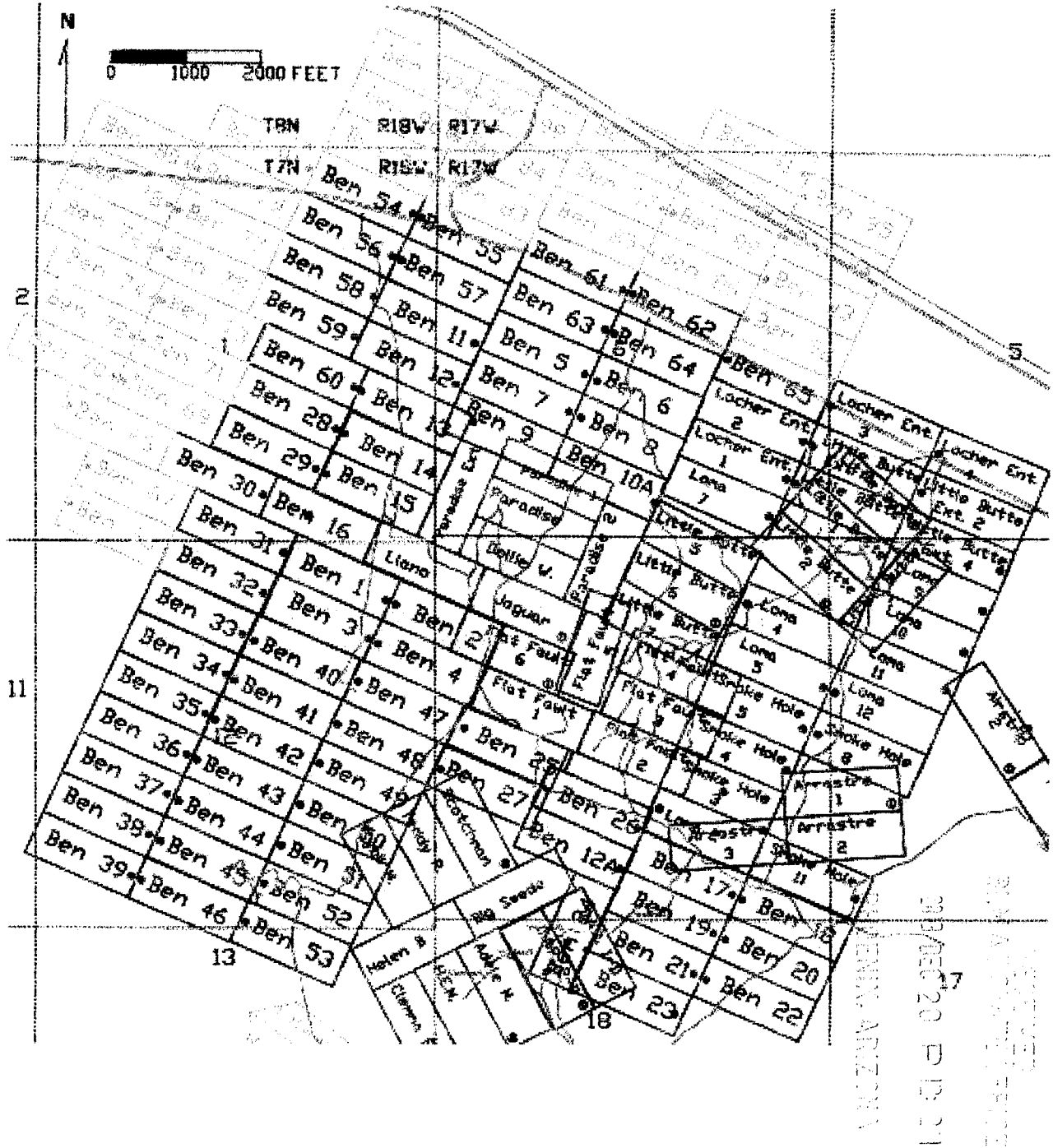
AR0425980

RECEIVED
MINERAL RIGHTS OFFICE
NOV 20 12 21
H. H. HARRIS ARIZONA

BEN 34

MAP OF MINING CLAIM LOCATION

SECTION 12, TWP 7N RANGE 18W G&SR B&M
LA PAZ COUNTY, ARIZONA, UNKNOWN MINING DISTRICT



STATE OF ARIZONA
County of La Paz
When Recorded please
mail to: MinQuest Inc.
4235 Christy Way
Reno, Nevada 89519
(775) 746-4471

CERTIFICATE AND MAP OF MINING LOCATION OF LODE MINING CLAIM

1. This is a LOCATION (x) RELOCATION () AMENDMENT ()
2. The name and address of the locator is: MinQuest Inc., 4235 Christy Way, Reno, NV 89519
3. The name of this claim is BEN 35
4. The Date of this location is November 23, 2013
5. The location monument and all corners and end centers are 2" X 2" wooden posts tagged with aluminum tags.
6. This claim is 1500' long and 600' wide. The location monument is 20' N65W from the East_ end center, thence 300' N25E to the NE corner, thence 1500' N65W to the NW corner, thence 300' S25W to the W end center, thence 300' S25W to the SW corner, thence 1500' S65E to the SE corner, thence 300' N25E to the point of beginning.
7. The general course of this claim is NW TO SE.
8. This claim is located in the following quarter sections;
NW 1/4 Section 12 Township 7N Range 18W
9. The location of this claim with reference to a natural object or permanent monument is as follows;
The SE corner is approximately 3100' W and 2600' S from the SE COR. SEC 1, T7N, R18W.

Dated this 4th day of December, 2013

Signed [Signature]
Richard Kern,
Agent for MinQuest, Inc.

ARIZONA 25991

RECORDED
COUNTY CLERK
2013 DEC 20 10:27

BEN 35

MAP OF MINING CLAIM LOCATION

SECTION 12, TWP 7N RANGE 18W G&SR B&M
LA PAZ COUNTY, ARIZONA, UNKNOWN MINING DISTRICT



ARIZONA 25981

RECORDED
COUNTY CLERK'S OFFICE
LA PAZ COUNTY, ARIZONA
APR 20 1927

STATE OF ARIZONA
County of La Paz
When Recorded please
mail to: MinQuest Inc.
4235 Christy Way
Reno, Nevada 89519
(775) 746-4471

CERTIFICATE AND MAP OF MINING LOCATION OF LODE MINING CLAIM

1. This is a LOCATION (x) RELOCATION () AMENDMENT ()
2. The name and address of the locator is: MinQuest Inc., 4235 Christy Way, Reno, NV 89519
3. The name of this claim is BEN 36
4. The Date of this location is November 23, 2013
5. The location monument and all corners and end centers are 2" X 2" wooden posts tagged with aluminum tags.
6. This claim is 1500' long and 600' wide. The location monument is 20' N65W from the East end center, thence 300' N25E to the NE corner, thence 1500' N65W to the NW corner, thence 300' S25W to the W end center, thence 300' S25W to the SW corner, thence 1500' S65E to the SE corner, thence 300' N25E to the point of beginning.
7. The general course of this claim is NW TO SE
8. This claim is located in the following quarter sections;
SW 1/4 Section 12 Township 7N Range 18W
NW 1/4 Section 12 Township 7N Range 18W
9. The location of this claim with reference to a natural object or permanent monument is as follows;
The NE corner is approximately 3100' W and 2600' S from the SE COR. SEC 1, T7N, R18W.

Dated this 4th day of December, 2013

Signed [Signature]
Richard Kern,
Agent for MinQuest, Inc.

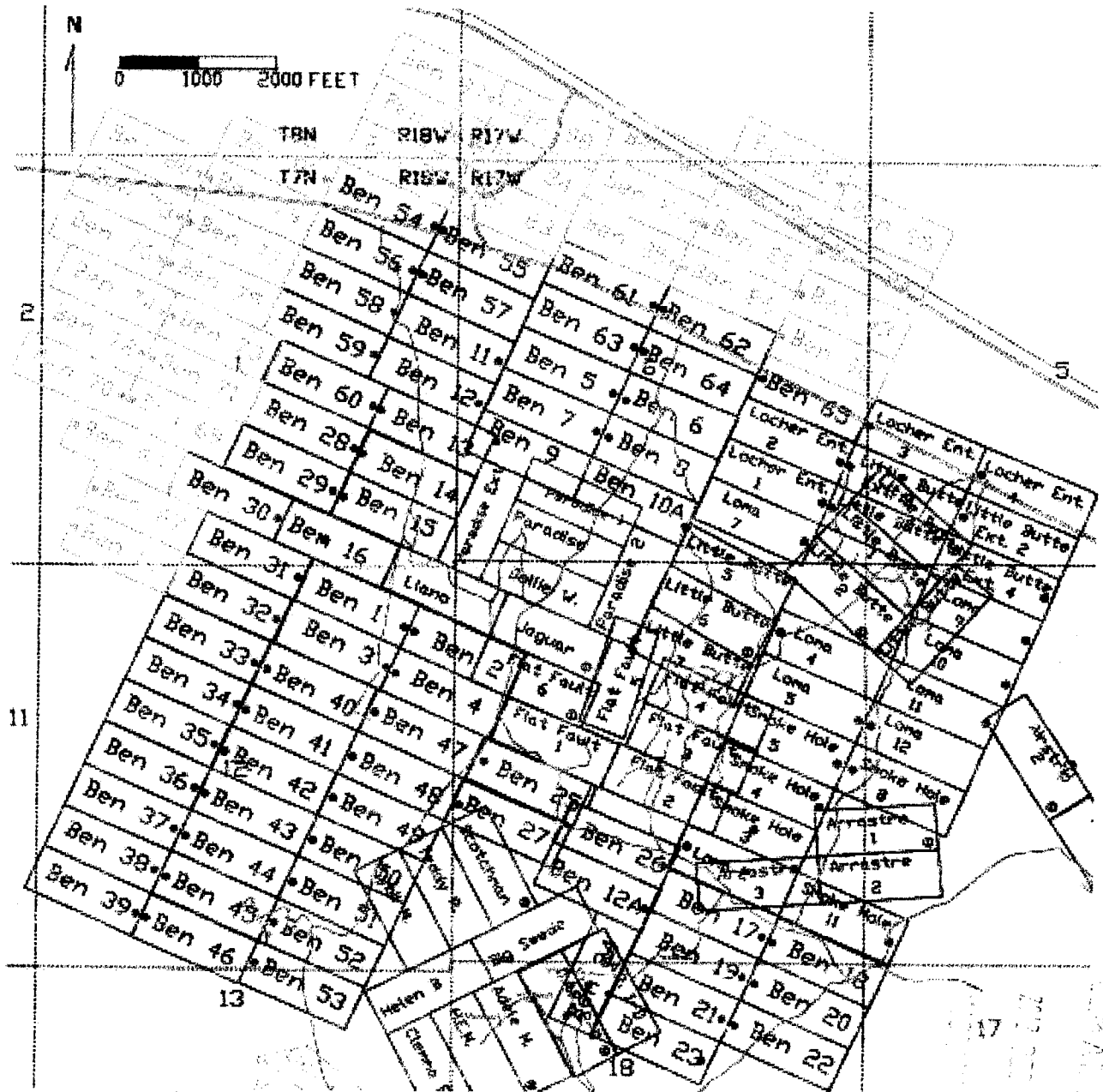
110625992

RECORDED
DEC 23 2013
COUNTY OF LA PAZ
ARIZONA

BEN 36

MAP OF MINING CLAIM LOCATION

SECTION 12, TWP 7N RANGE 18W G&SR B&M
LA PAZ COUNTY, ARIZONA, UNKNOWN MINING DISTRICT



150-25002

MINING DISTRICT

STATE OF ARIZONA
County of La Paz
When Recorded please
mail to: MinQuest Inc.
4235 Christy Way
Reno, Nevada 89519
(775) 746-4471

CERTIFICATE AND MAP OF MINING LOCATION OF LODE MINING CLAIM

1. This is a LOCATION (x) RELOCATION () AMENDMENT ()
2. The name and address of the locator is: MinQuest Inc., 4235 Christy Way, Reno, NV 89519
3. The name of this claim is BEN 37
4. The Date of this location is November 23, 2013
5. The location monument and all corners and end centers are 2" X 2" wooden posts tagged with aluminum tags.
6. This claim is 1500' long and 600' wide. The location monument is 20' N65W from the East end center, thence 300' N25E to the NE corner, thence 1500' N65W to the NW corner, thence 300' S25W to the W end center, thence 300' S25W to the SW corner, thence 1500' S65E to the SE corner, thence 300' N25E to the point of beginning.
7. The general course of this claim is NW TO SE
8. This claim is located in the following quarter sections;

<u>SW</u> 1/4	Section <u>12</u>	Township <u>7N</u>	Range <u>18W</u>
<u>NW</u> 1/4	Section <u>12</u>	Township <u>7N</u>	Range <u>18W</u>
9. The location of this claim with reference to a natural object or permanent monument is as follows;
The SE corner is approximately 3600' W and 3200' S from the SE COR. SEC 1, T7N, R18W.

Dated this 4th day of December, 2013

Signed [Signature]
Richard Kern,
Agent for MinQuest, Inc.

ARIZONA 25903

RECORDED
2013 DEC 20 10 22 AM
DEPARTMENT OF MINES
DIVISION OF MINING SERVICES

BEN 37

MAP OF MINING CLAIM LOCATION

SECTION 12, TWP 7N RANGE 18W G&SR B&M
LA PAZ COUNTY, ARIZONA, UNKNOWN MINING DISTRICT



APR 25 1903

RECORDED
D.W. ARDEN
17

STATE OF ARIZONA
County of La Paz
When Recorded please
mail to: MinQuest Inc.
4235 Christy Way
Reno, Nevada 89519
(775) 746-4471

CERTIFICATE AND MAP OF MINING LOCATION OF LODE MINING CLAIM

1. This is a LOCATION (x) RELOCATION () AMENDMENT ()
2. The name and address of the locator is: MinQuest Inc., 4235 Christy Way, Reno, NV 89519
3. The name of this claim is BEN 38
4. The Date of this location is November 23, 2013
5. The location monument and all corners and end centers are 2" X 2" wooden posts tagged with aluminum tags.
6. This claim is 1500' long and 600' wide. The location monument is 20' N65W from the East end center, thence 300' N25E to the NE corner, thence 1500' N65W to the NW corner, thence 300' S25W to the W end center, thence 300' S25W to the SW corner, thence 1500' S65E to the SE corner, thence 300' N25E to the point of beginning.
7. The general course of this claim is NW TO SE
8. This claim is located in the following quarter sections;
SW 1/4 Section 12 Township 7N Range 18W
9. The location of this claim with reference to a natural object or permanent monument is as follows;
The NE corner is approximately 3600' W and 3200' S from the SE COR. SEC 1, T7N, R18W.

Dated this 4th day of December, 2013

Signed 
Richard Kern,
Agent for MinQuest, Inc.

40655984

RECORDED
335880000
2013 DEC 10 10:00 AM
MINQUEST INC

BEN 38

MAP OF MINING CLAIM LOCATION

SECTION 12, TWP 7N RANGE 18W G&SR B&M
LA PAZ COUNTY, ARIZONA, UNKNOWN MINING DISTRICT



ARIZONA 25994

17
18
19
20
21
22
23

STATE OF ARIZONA
County of La Paz
When Recorded please
mail to: MinQuest Inc.
4235 Christy Way
Reno, Nevada 89519
(775) 746-4471

CERTIFICATE AND MAP OF MINING LOCATION OF LODE MINING CLAIM

1. This is a LOCATION (x) RELOCATION () AMENDMENT ()
2. The name and address of the locator is: MinQuest Inc., 4235 Christy Way, Reno, NV 89519
3. The name of this claim is BEN 39
4. The Date of this location is November 23, 2013
5. The location monument and all corners and end centers are 2" X 2" wooden posts tagged with aluminum tags.
6. This claim is 1500' long and 600' wide. The location monument is 20' N65W from the East end center, thence 300' N25E to the NE corner, thence 1500' N65W to the NW corner, thence 300' S25W to the W end center, thence 300' S25W to the SW corner, thence 1500' S65E to the SE corner, thence 300' N25E to the point of beginning.
7. The general course of this claim is NW TO SE
8. This claim is located in the following quarter sections;

<u>SW</u> 1/4	Section <u>12</u>	Township <u>7N</u>	Range <u>18W</u>
<u>SE</u> 1/4	Section <u>11</u>	Township <u>7N</u>	Range <u>18W</u>
9. The location of this claim with reference to a natural object or permanent monument is as follows;
The SE corner is approximately 4100' W and 400' N from the SE COR. SEC 12, T7N, R18W.

Dated this 4th day of December, 2013

Signed [Signature]
Richard Kern,
Agent for MinQuest, Inc.

AR 0125985

2013 DEC 04 10:28 AM
CLERK OF SUPERIOR COURT
COUNTY OF LA PAZ, ARIZONA

BEN 39

MAP OF MINING CLAIM LOCATION

SECTION 11, 12, TWP 7N RANGE 18W G&SR B&M
LA PAZ COUNTY, ARIZONA, UNKNOWN MINING DISTRICT



Arizona 1905

UT 1905 12 2 22
1905 12 2 22

STATE OF ARIZONA
County of La Paz
When Recorded please
mail to: MinQuest Inc.
4235 Christy Way
Reno, Nevada 89519
(775) 746-4471

CERTIFICATE AND MAP OF MINING LOCATION OF LODE MINING CLAIM

1. This is a LOCATION (x) RELOCATION () AMENDMENT ()
2. The name and address of the locator is: MinQuest Inc., 4235 Christy Way, Reno, NV 89519
3. The name of this claim is BEN 40
4. The Date of this location is November 24, 2013
5. The location monument and all corners and end centers are 2" X 2" wooden posts tagged with aluminum tags.
6. This claim is 1500' long and 600' wide. The location monument is 20' S65E from the W end center, thence 300' N25E to the NW corner, thence 1500' S65E to the NE corner, thence 300' S25W to the E end center, thence 300' S25W to the SE corner, thence 1500' N65W to the SW corner, thence 300' N25E to the point of beginning.
7. The general course of this claim is NW TO SE
8. This claim is located in the following quarter sections;
NE 1/4 Section 12 Township 7N Range 18W
9. The location of this claim with reference to a natural object or permanent monument is as follows;
The SE corner is approximately 1250' W and 2200' S from the SE COR. SEC 1, T7N, R18W.

Dated this 4th day of December, 2013

Signed [Signature]
Richard Kern,
Agent for MinQuest, Inc.

MINQUEST INC

MINQUEST INC
4235 CHRISTY WAY
RENO, NV 89519
(775) 746-4471

BEN 40

MAP OF MINING CLAIM LOCATION

SECTION 12, TWP 7N RANGE 18W G&SR B&M
LA PAZ COUNTY, ARIZONA, UNKNOWN MINING DISTRICT



APR 25 1906

RECORDED
IN BOOK 11 PAGE 10

STATE OF ARIZONA
County of La Paz
When Recorded please
mail to: MinQuest Inc.
4235 Christy Way
Reno, Nevada 89519
(775) 746-4471

CERTIFICATE AND MAP OF MINING LOCATION OF LODE MINING CLAIM

1. This is a LOCATION (x) RELOCATION () AMENDMENT ()
2. The name and address of the locator is: MinQuest Inc., 4235 Christy Way, Reno, NV 89519
3. The name of this claim is BEN 41
4. The Date of this location is November 23, 2013
5. The location monument and all corners and end centers are 2" X 2" wooden posts tagged with aluminum tags.
6. This claim is 1500' long and 600' wide. The location monument is 20' S65E from the W end center, thence 300' N25E to the NW corner, thence 1500' S65E to the NE corner, thence 300' S25W to the E end center, thence 300' S25W to the SE corner, thence 1500' N65W to the SW corner, thence 300' N25E to the point of beginning.
7. The general course of this claim is NW TO SE
8. This claim is located in the following quarter sections:

<u>NE</u> 1/4	Section	<u>12</u>	Township	<u>7N</u>	Range	<u>18W</u>
<u>NW</u> 1/4	Section	<u>12</u>	Township	<u>7N</u>	Range	<u>18W</u>
<u>SE</u> 1/4	Section	<u>12</u>	Township	<u>7N</u>	Range	<u>18W</u>
9. The location of this claim with reference to a natural object or permanent monument is as follows; The NE corner is approximately 1250' W and 2200' S from the SE COR. SEC 1, T7N, R18W.

Dated this 4th day of December, 2013

Signed 
Richard Kern,
Agent for MinQuest, Inc.

AR 125987

RECORDED
INDEXED
NOV 23 2013

BEN 41

MAP OF MINING CLAIM LOCATION

SECTION 12, TWP 7N RANGE 18W G&SR B&M
LA PAZ COUNTY, ARIZONA, UNKNOWN MINING DISTRICT



ALMCH25987

RECORDED
CIVIL ENGINEER
17 FEB 20 10 23
LA PAZ COUNTY, ARIZONA

STATE OF ARIZONA
County of La Paz
When Recorded please
mail to: MinQuest Inc.
4235 Christy Way
Reno, Nevada 89519
(775) 746-4471

CERTIFICATE AND MAP OF MINING LOCATION OF LODE MINING CLAIM

1. This is a LOCATION (x) RELOCATION () AMENDMENT ()
2. The name and address of the locator is: MinQuest Inc., 4235 Christy Way, Reno, NV 89519
3. The name of this claim is BEN 42
4. The Date of this location is November 23, 2013
5. The location monument and all corners and end centers are 2" X 2" wooden posts tagged with aluminum tags.
6. This claim is 1500' long and 600' wide. The location monument is 20' S65E from the W end center, thence 300' N25E to the NW corner, thence 1500' S65E to the NE corner, thence 300' S25W to the E end center, thence 300' S25W to the SE corner, thence 1500' N65W to the SW corner, thence 300' N25E to the point of beginning.
7. The general course of this claim is NW TO SE
8. This claim is located in the following quarter sections;

<u>NE</u> 1/4	Section	<u>12</u>	Township	<u>7N</u>	Range	<u>18W</u>
<u>NW</u> 1/4	Section	<u>12</u>	Township	<u>7N</u>	Range	<u>18W</u>
<u>SE</u> 1/4	Section	<u>12</u>	Township	<u>7N</u>	Range	<u>18W</u>
<u>SW</u> 1/4	Section	<u>12</u>	Township	<u>7N</u>	Range	<u>18W</u>
9. The location of this claim with reference to a natural object or permanent monument is as follows;
The SE corner is approximately 1700' W and 3300' S from the SE COR. SEC 1, T7N, R18W.

Dated this 4th day of December, 2013

Signed Richard Kern
Richard Kern,
Agent for MinQuest, Inc.

ARIZONA
25908

BEN 42

MAP OF MINING CLAIM LOCATION

SECTION 12, TWP 7N RANGE 18W G&SR B&M
LA PAZ COUNTY, ARIZONA, UNKNOWN MINING DISTRICT



ATTORNEY 25998

17
MAY 19 1900
P.M. ARIZONA
TERRITORY

STATE OF ARIZONA
County of La Paz
When Recorded please
mail to: MinQuest Inc.
4235 Christy Way
Reno, Nevada 89519
(775) 746-4471

CERTIFICATE AND MAP OF MINING LOCATION OF LODE MINING CLAIM

1. This is a LOCATION (x) RELOCATION () AMENDMENT ()
2. The name and address of the locator is: MinQuest Inc., 4235 Christy Way, Reno, NV 89519
3. The name of this claim is BEN 43
4. The Date of this location is November 23, 2013
5. The location monument and all corners and end centers are 2" X 2" wooden posts tagged with aluminum tags.
6. This claim is 1500' long and 600' wide. The location monument is 20' S65E from the W end center, thence 300' N25E to the NW corner, thence 1500' S65E to the NE corner, thence 300' S25W to the E end center, thence 300' S25W to the SE corner, thence 1500' N65W to the SW corner, thence 300' N25E to the point of beginning.
7. The general course of this claim is NW TO SE
8. This claim is located in the following quarter sections;

<u>SE</u> 1/4	Section <u>12</u>	Township <u>7N</u>	Range <u>18W</u>
<u>SW</u> 1/4	Section <u>12</u>	Township <u>7N</u>	Range <u>18W</u>
9. The location of this claim with reference to a natural object or permanent monument is as follows;
The NE corner is approximately 1700' W and 3300' S from the SE COR. SEC 1, T7N, R18W.

Dated this 4th day of December, 2013

Signed Richard Kern
Richard Kern,
Agent for MinQuest, Inc.

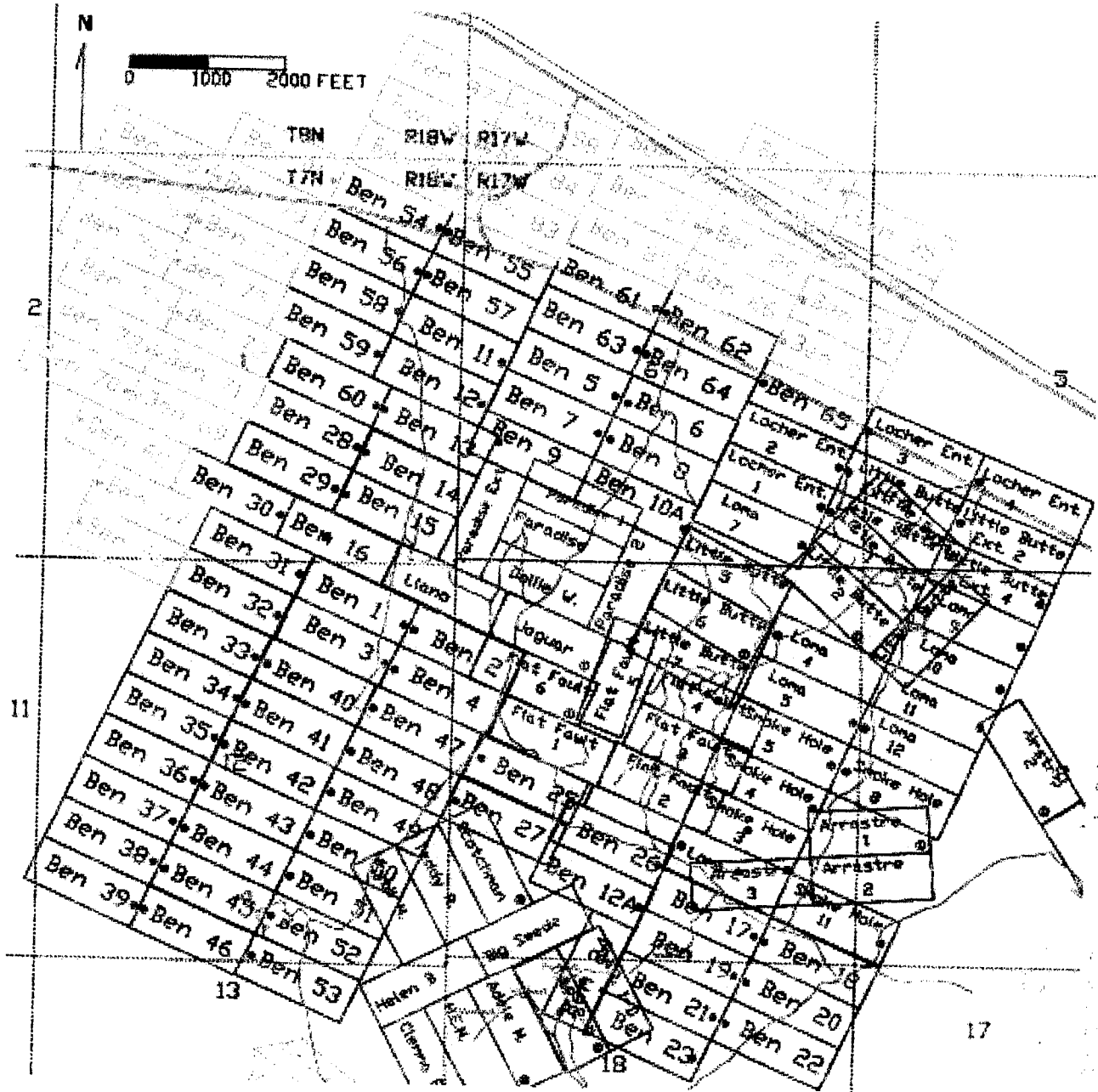
APR 25 9 09

RECORDED
INDEXED
MINING CLAIMS

BEN 43

MAP OF MINING CLAIM LOCATION

SECTION 12, TWP 7N RANGE 18W G&SR B&M
LA PAZ COUNTY, ARIZONA, UNKNOWN MINING DISTRICT



STATE OF ARIZONA
County of La Paz
When Recorded please
mail to: MinQuest Inc.
4235 Christy Way
Reno, Nevada 89519
(775) 746-4471

CERTIFICATE AND MAP OF MINING LOCATION OF LODE MINING CLAIM

1. This is a LOCATION (x) RELOCATION () AMENDMENT ()
2. The name and address of the locator is: MinQuest Inc., 4235 Christy Way, Reno, NV 89519
3. The name of this claim is BEN 44
4. The Date of this location is November 23, 2013
5. The location monument and all corners and end centers are 2" X 2" wooden posts tagged with aluminum tags.
6. This claim is 1500' long and 600' wide. The location monument is 20' S65E from the W end center, thence 300' N25E to the NW corner, thence 1500' S65E to the NE corner, thence 300' S25W to the E end center, thence 300' S25W to the SE corner, thence 1500' N65W to the SW corner, thence 300' N25E to the point of beginning.
7. The general course of this claim is NW TO SE
8. This claim is located in the following quarter sections;

<u>SE</u> 1/4	Section <u>12</u>	Township <u>7N</u>	Range <u>18W</u>
<u>SW</u> 1/4	Section <u>12</u>	Township <u>7N</u>	Range <u>18W</u>
9. The location of this claim with reference to a natural object or permanent monument is as follows;
The SE corner is approximately 2250' W and 4300' S from the SE COR. SEC 1, T7N, R18W.

Dated this 4th day of December, 2013

Signed 
Richard Kern,
Agent for MinQuest, Inc.

066859990

RECORDED
DEC 20 12 25
MINQUEST INC.

STATE OF ARIZONA
County of La Paz
When Recorded please
mail to: MinQuest Inc.
4235 Christy Way
Reno, Nevada 89519
(775) 746-4471

CERTIFICATE AND MAP OF MINING LOCATION OF LODE MINING CLAIM

1. This is a LOCATION (x) RELOCATION () AMENDMENT ()
2. The name and address of the locator is: MinQuest Inc., 4235 Christy Way, Reno, NV 89519
3. The name of this claim is BEN 45
4. The Date of this location is November 23, 2013
5. The location monument and all corners and end centers are 2" X 2" wooden posts tagged with aluminum tags.
6. This claim is 1500' long and 600' wide. The location monument is 20' S65E from the W end center, thence 300' N25E to the NW corner, thence 1500' S65E to the NE corner, thence 300' S25W to the E end center, thence 300' S25W to the SE corner, thence 1500' N65W to the SW corner, thence 300' N25E to the point of beginning.
7. The general course of this claim is NW TO SE
8. This claim is located in the following quarter sections;

<u>SE</u> 1/4	Section	<u>12</u>	Township	<u>7N</u>	Range	<u>18W</u>
<u>SW</u> 1/4	Section	<u>12</u>	Township	<u>7N</u>	Range	<u>18W</u>
9. The location of this claim with reference to a natural object or permanent monument is as follows;
The NE corner is approximately 2250' W and 4300' S from the SE COR. SEC 1, T7N, R18W.

Dated this 4th day of December, 2013

Signed Richard Kern
Richard Kern,
Agent for MinQuest, Inc.

ARIZONA
4235991

RECORDED
NOV 23 2013
COUNTY OF LA PAZ

BEN 45

MAP OF MINING CLAIM LOCATION

SECTION 12, TWP 7N RANGE 18W G&SR B&M
LA PAZ COUNTY, ARIZONA, UNKNOWN MINING DISTRICT



STATE OF ARIZONA
County of La Paz
When Recorded please
mail to: MinQuest Inc.
4235 Christy Way
Reno, Nevada 89519
(775) 746-4471

CERTIFICATE AND MAP OF MINING LOCATION OF LODE MINING CLAIM

1. This is a LOCATION (x) RELOCATION () AMENDMENT ()
2. The name and address of the locator is: MinQuest Inc., 4235 Christy Way, Reno, NV 89519
3. The name of this claim is BEN 46
4. The Date of this location is November 23, 2013
5. The location monument and all corners and end centers are 2" X 2" wooden posts tagged with aluminum tags.
6. This claim is 1500' long and 600' wide. The location monument is 20' S65E from the W end center, thence 300' N25E to the NW corner, thence 1500' S65E to the NE corner, thence 300' S25W to the E end center, thence 300' S25W to the SE corner, thence 1500' N65W to the SW corner, thence 300' N25E to the point of beginning.
7. The general course of this claim is NW TO SE
8. This claim is located in the following quarter sections:

<u>NW</u> 1/4	Section	<u>13</u>	Township	<u>7N</u>	Range	<u>18W</u>
<u>SE</u> 1/4	Section	<u>12</u>	Township	<u>7N</u>	Range	<u>18W</u>
<u>SW</u> 1/4	Section	<u>12</u>	Township	<u>7N</u>	Range	<u>18W</u>
9. The location of this claim with reference to a natural object or permanent monument is as follows;
The NE corner is approximately 2500' W and 4900' S from the SE COR. SEC 1, T7N, R18W.

Dated this 4th ay of December, 2013

Signed 
Richard Kern,
Agent for MinQuest, Inc.

ARIZONA
RECORDS
2013
NOV 23 10 23 AM
746-4471

BEN 46

MAP OF MINING CLAIM LOCATION

SECTION 12,13,TWP 7N RANGE 18W G&SR B&M
LA PAZ COUNTY, ARIZONA, UNKNOWN MINING DISTRICT



MIN 25992


STATE OF ARIZONA
County of La Paz
When Recorded please
mail to: MinQuest Inc.
4235 Christy Way
Reno, Nevada 89519
(775) 746-4471

CERTIFICATE AND MAP OF MINING LOCATION OF LODE MINING CLAIM

1. This is a LOCATION (x) RELOCATION () AMENDMENT ()
2. The name and address of the locator is: MinQuest Inc., 4235 Christy Way, Reno, NV 89519
3. The name of this claim is BEN 47
4. The Date of this location is November 24, 2013
5. The location monument and all corners and end centers are 2" X 2" wooden posts tagged with aluminum tags.
6. This claim is 1500' long and 600' wide. The location monument is 20' S65E from the W end center, thence 300' N25E to the NW corner, thence 1500' S65E to the NE corner, thence 300' S25W to the E end center, thence 300' S25W to the SE corner, thence 1500' N65W to the SW corner, thence 300' N25E to the point of beginning.
7. The general course of this claim is NW TO SE
8. This claim is located in the following quarter sections:

<u>NE</u> 1/4	Section <u>12</u>	Township <u>7N</u>	Range <u>18W</u>
<u>NW</u> 1/4	Section <u>7</u>	Township <u>7N</u>	Range <u>17W</u>
<u>SE</u> 1/4	Section <u>12</u>	Township <u>7N</u>	Range <u>18W</u>
<u>SW</u> 1/4	Section <u>7</u>	Township <u>7N</u>	Range <u>17W</u>
9. The location of this claim with reference to a natural object or permanent monument is as follows:
The SE corner is approximately 150' E and 2700' S from the SE COR. SEC 1, T7N, R18W.

Dated this 4th day of December, 2013

Signed 
Richard Kern,
Agent for MinQuest, Inc.

AT0425993

STATE OF ARIZONA
County of La Paz
When Recorded please
mail to: MinQuest Inc.
4235 Christy Way
Reno, Nevada 89519
(775) 746-4471

CERTIFICATE AND MAP OF MINING LOCATION OF LODE MINING CLAIM

1. This is a LOCATION (x) RELOCATION () AMENDMENT ()
2. The name and address of the locator is: MinQuest Inc., 4235 Christy Way, Reno, NV 89519
3. The name of this claim is BEN 48
4. The Date of this location is November 24, 2013
5. The location monument and all corners and end centers are 2" X 2" wooden posts tagged with aluminum tags.
6. This claim is 1500' long and 600' wide. The location monument is 20' S65E from the W end center, thence 300' N25E to the NW corner, thence 1500' S65E to the NE corner, thence 300' S25W to the E end center, thence 300' S25W to the SE corner, thence 1500' N65W to the SW corner, thence 300' N25E to the point of beginning.
7. The general course of this claim is NW TO SE
8. This claim is located in the following quarter sections:

<u>NE</u> 1/4	Section	<u>12</u>	Township	<u>7N</u>	Range	<u>18W</u>
<u>SE</u> 1/4	Section	<u>12</u>	Township	<u>7N</u>	Range	<u>18W</u>
<u>SW</u> 1/4	Section	<u>7</u>	Township	<u>7N</u>	Range	<u>17W</u>
9. The location of this claim with reference to a natural object or permanent monument is as follows;
The NE corner is approximately 150' E and 2700' S from the SE COR. SEC 1, T7N, R18W.

Dated this 4th day of December, 2013

Signed 
Richard Kern,
Agent for MinQuest, Inc.

ARIZONA
25994

BEN 48

MAP OF MINING CLAIM LOCATION

SECTION 12, TWP 7N RANGE 18W G&SR B&M &
SECTION 7, TWP 7N RANGE 17W G&SR B&M
LA PAZ COUNTY, ARIZONA, UNKNOWN MINING DISTRICT



ARIZONA 25994


RECORDED IN THE
OFFICE OF THE COUNTY CLERK
LA PAZ COUNTY, ARIZONA
ON 11/15/1911

STATE OF ARIZONA
County of La Paz
When Recorded please
mail to: MinQuest Inc.
4235 Christy Way
Reno, Nevada 89519
(775) 746-4471

CERTIFICATE AND MAP OF MINING LOCATION OF LODE MINING CLAIM

1. This is a LOCATION (x) RELOCATION () AMENDMENT ()
2. The name and address of the locator is: MinQuest Inc., 4235 Christy Way, Reno, NV 89519
3. The name of this claim is BEN 49
4. The Date of this location is November 24, 2013
5. The location monument and all corners and end centers are 2" X 2" wooden posts tagged with aluminum tags.
6. This claim is 1500' long and 600' wide. The location monument is 20' S65E from the W end center, thence 300' N25E to the NW corner, thence 1500' S65E to the NE corner, thence 300' S25W to the E end center, thence 300' S25W to the SE corner, thence 1500' N65W to the SW corner, thence 300' N25E to the point of beginning.
7. The general course of this claim is NW TO SE
8. This claim is located in the following quarter sections;
SE 1/4 Section 12 Township 7N Range 18W
9. The location of this claim with reference to a natural object or permanent monument is as follows;
The SE corner is approximately 400' W and 3900' S from the SE COR. SEC 1, T7N, R18W.

Dated this 4th day of December, 2013

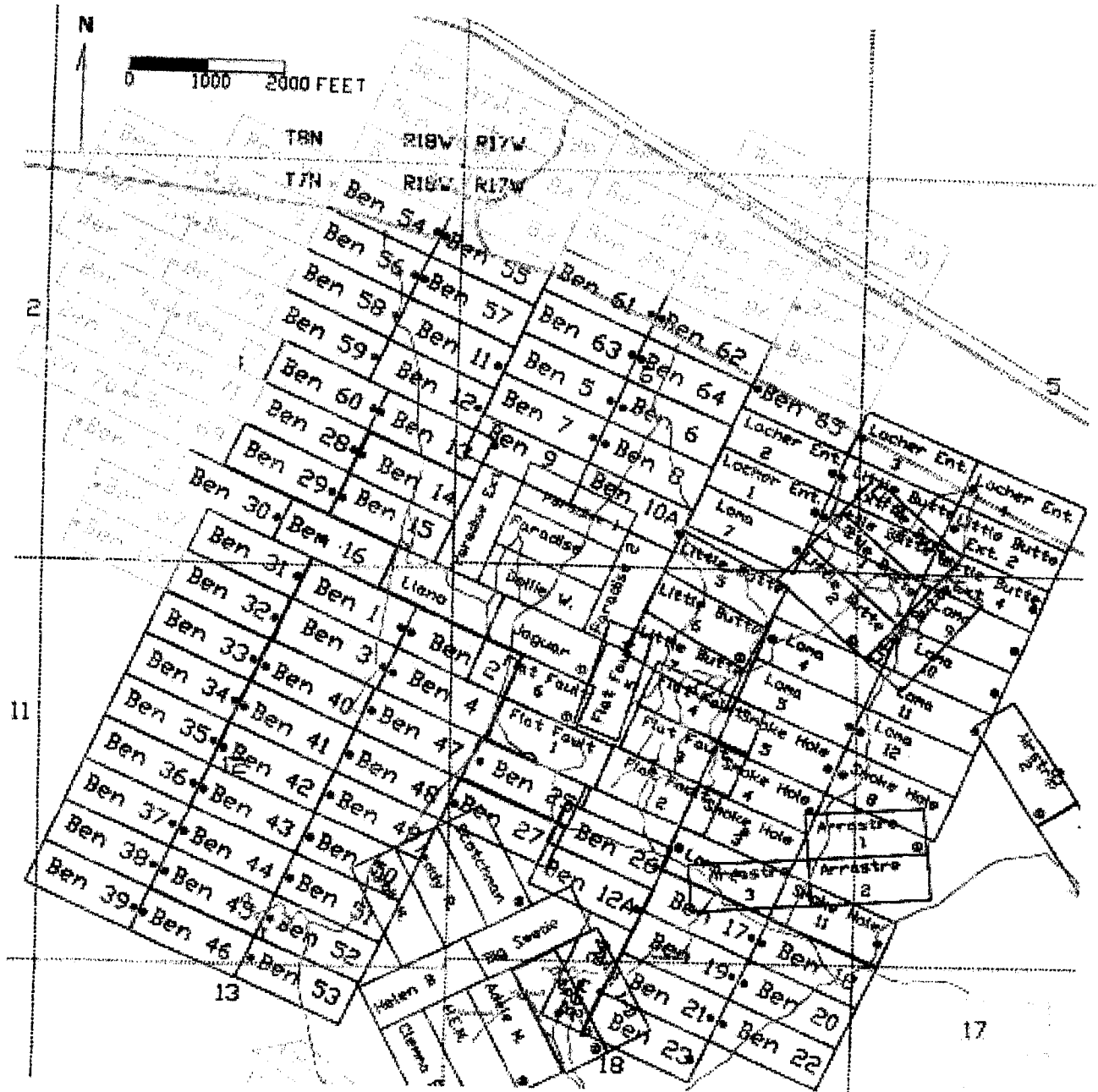
Signed 
Richard Kern,
Agent for MinQuest, Inc.

AR10425995

BEN 49

MAP OF MINING CLAIM LOCATION

SECTION 12, TWP 7N RANGE 18W G&SR B&M
LA PAZ COUNTY, ARIZONA, UNKNOWN MINING DISTRICT



ARIZONA

STATE OF ARIZONA
County of La Paz
When Recorded please
mail to: MinQuest Inc.
4235 Christy Way
Reno, Nevada 89519
(775) 746-4471

CERTIFICATE AND MAP OF MINING LOCATION OF LODE MINING CLAIM

1. This is a LOCATION (x) RELOCATION () AMENDMENT ()
2. The name and address of the locator is: MinQuest Inc., 4235 Christy Way, Reno, NV 89519
3. The name of this claim is BEN 50
4. The Date of this location is November 24, 2013
5. The location monument and all corners and end centers are 2" X 2" wooden posts tagged with aluminum tags.
6. This claim is 1500' long and 600' wide. The location monument is 20' S65E from the W end center, thence 300' N25E to the NW corner, thence 1500' S65E to the NE corner, thence 300' S25W to the E end center, thence 300' S25W to the SE corner, thence 1500' N65W to the SW corner, thence 300' N25E to the point of beginning.
7. The general course of this claim is NW TO SE
8. This claim is located in the following quarter sections;
SE 1/4 Section 12 Township 7N Range 18W
9. The location of this claim with reference to a natural object or permanent monument is as follows;
The NE corner is approximately 400' W and 3900' S from the SE COR. SEC 1, T7N, R18W.

Dated this 4th day of December, 2013

Signed 
Richard Kern,
Agent for MinQuest, Inc.

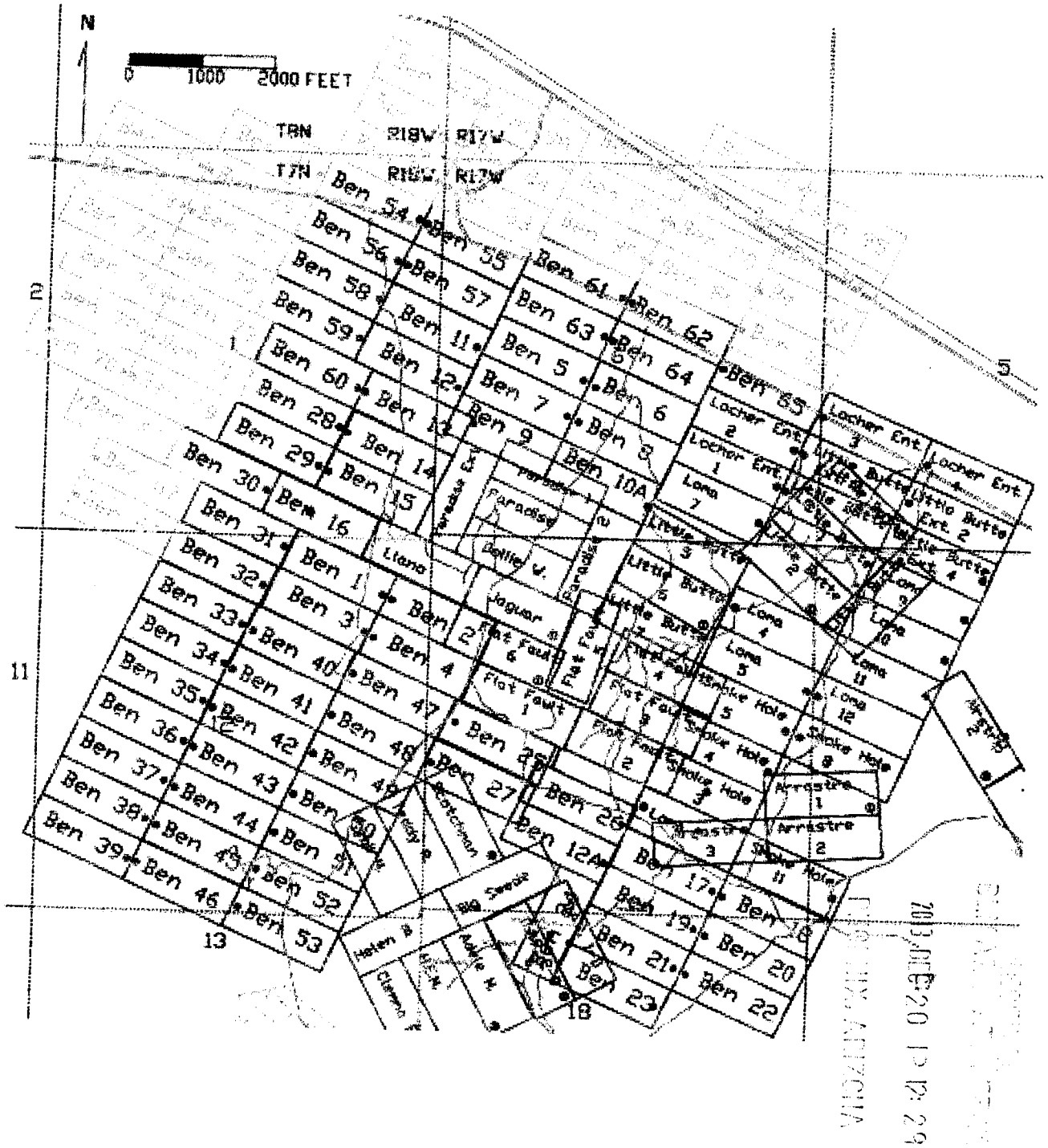
ALIC035996

MinQuest, Inc.
4235 Christy Way
Reno, NV 89519
775-746-4471

BEN 50

MAP OF MINING CLAIM LOCATION

SECTION 12, TWP 7N RANGE 18W G&SR B&M
LA PAZ COUNTY, ARIZONA, UNKNOWN MINING DISTRICT



STATE OF ARIZONA
County of La Paz
When Recorded please
mail to: MinQuest Inc.
4235 Christy Way
Reno, Nevada 89519
(775) 746-4471

CERTIFICATE AND MAP OF MINING LOCATION OF LODE MINING CLAIM

1. This is a LOCATION (x) RELOCATION () AMENDMENT ()
2. The name and address of the locator is: MinQuest Inc., 4235 Christy Way, Reno, NV 89519
3. The name of this claim is BEN 51
4. The Date of this location is November 24, 2013
5. The location monument and all corners and end centers are 2" X 2" wooden posts tagged with aluminum tags.
6. This claim is 1500' long and 600' wide. The location monument is 20' S65E from the W end center, thence 300' N25E to the NW corner, thence 1500' S65E to the NE corner, thence 300' S25W to the E end center, thence 300' S25W to the SE corner, thence 1500' N65W to the SW corner, thence 300' N25E to the point of beginning.
7. The general course of this claim is NW TO SE
8. This claim is located in the following quarter sections;
SE 1/4 Section 12 Township 7N Range 18W
9. The location of this claim with reference to a natural object or permanent monument is as follows;
The SE corner is approximately 900' W and 5000' S from the SE COR. SEC 1, T7N, R18W.

Dated this 4th day of December, 2013

Signed 
Richard Kern,
Agent for MinQuest, Inc.

423525997

RECORDED
2013 DEC 20 P 10 20
LIBRARY, ARIZONA

STATE OF ARIZONA
County of La Paz
When Recorded please
mail to: MinQuest Inc.
4235 Christy Way
Reno, Nevada 89519
(775) 746-4471

CERTIFICATE AND MAP OF MINING LOCATION OF LODE MINING CLAIM

1. This is a LOCATION (x) RELOCATION () AMENDMENT ()
2. The name and address of the locator is: MinQuest Inc., 4235 Christy Way, Reno, NV 89519
3. The name of this claim is BEN 52
4. The Date of this location is November 24, 2013
5. The location monument and all corners and end centers are 2" X 2" wooden posts tagged with aluminum tags.
6. This claim is 1500' long and 600' wide. The location monument is 20' S65E from the W end center, thence 300' N25E to the NW corner, thence 1500' S65E to the NE corner, thence 300' S25W to the E end center, thence 300' S25W to the SE corner, thence 1500' N65W to the SW corner, thence 300' N25E to the point of beginning.
7. The general course of this claim is NW TO SE
8. This claim is located in the following quarter sections;

<u>SE</u> 1/4	Section <u>12</u>	Township <u>7N</u>	Range <u>18W</u>
<u>NE</u> 1/4	Section <u>13</u>	Township <u>7N</u>	Range <u>18W</u>
9. The location of this claim with reference to a natural object or permanent monument is as follows;
The NE corner is approximately 900' W and 5000' S from the SE COR. SEC 1, T7N, R18W.

Dated this 4th day of December, 2013

Signed 
Richard Kern,
Agent for MinQuest, Inc.

AR10025998

RECORDED
NOV 29 2013
MINQUEST INC.

STATE OF ARIZONA
County of La Paz
When Recorded please
mail to: MinQuest Inc.
4235 Christy Way
Reno, Nevada 89519
(775) 746-4471

CERTIFICATE AND MAP OF MINING LOCATION OF LODE MINING CLAIM

1. This is a LOCATION (x) RELOCATION () AMENDMENT ()
2. The name and address of the locator is: MinQuest Inc., 4235 Christy Way, Reno, NV 89519
3. The name of this claim is BEN 53
4. The Date of this location is November 24, 2013
5. The location monument and all corners and end centers are 2" X 2" wooden posts tagged with aluminum tags.
6. This claim is 1500' long and 600' wide. The location monument is 20' S65E from the W end center, thence 300' N25E to the NW corner, thence 1500' S65E to the NE corner, thence 300' S25W to the E end center, thence 300' S25W to the SE corner, thence 1500' N65W to the SW corner, thence 300' N25E to the point of beginning.
7. The general course of this claim is NW TO SE.
8. This claim is located in the following quarter sections;

<u>SE</u> 1/4	Section <u>12</u>	Township <u>7N</u>	Range <u>18W</u>
<u>NE</u> 1/4	Section <u>13</u>	Township <u>7N</u>	Range <u>18W</u>
<u>NW</u> 1/4	Section <u>13</u>	Township <u>7N</u>	Range <u>18W</u>
9. The location of this claim with reference to a natural object or permanent monument is as follows;
The NE corner is approximately 1100' W and 200' S from the SE COR. SEC 12, T7N, R18W.

Dated this 4th day of December, 2013

Signed Richard Kern
Richard Kern,
Agent for MinQuest, Inc.

APR 20 11 59 AM '14

RECORDED
INDEXED
APR 20 11 59 AM '14

BEN 53

MAP OF MINING CLAIM LOCATION

SECTION 12,13, TWP 7N RANGE 18W G&SR B&M
LA PAZ COUNTY, ARIZONA, UNKNOWN MINING DISTRICT



ARIZONA 259999

2017 06 26 09:53
C:\Users\j...
C:\Users\j...

STATE OF ARIZONA
County of La Paz
When Recorded please
mail to: MinQuest Inc.
4235 Christy Way
Reno, Nevada 89519
(775) 746-4471

CERTIFICATE AND MAP OF MINING LOCATION OF LODE MINING CLAIM

1. This is a LOCATION (x) RELOCATION () AMENDMENT ()
2. The name and address of the locator is: MinQuest Inc., 4235 Christy Way, Reno, NV 89519
3. The name of this claim is BEN 54
4. The Date of this location is November 22, 2013
5. The location monument and all corners and end centers are 2" X 2" wooden posts tagged with aluminum tags.
6. This claim is 1500' long and 600' wide. The location monument is 20' N65W from the East end center, thence 300' N25E to the NE corner, thence 1500' N65W to the NW corner, thence 300' S25W to the W end center, thence 300' S25W to the SW corner, thence 1500' S65E to the SE corner, thence 300' N25E to the point of beginning.
7. The general course of this claim is NW TO SE
8. This claim is located in the following quarter sections;
NE 1/4 Section 1 Township 7N Range 18W
9. The location of this claim with reference to a natural object or permanent monument is as follows;
The SE corner is approximately 400' W and 4100' N from the SE COR. SEC 1, T7N, R17W.

Dated this 4th day of December, 2013

Signed [Signature]
Richard Kern,
Agent for MinQuest, Inc.

000926000

RECORDED
DEC 10 2013
MINQUEST INC.

BEN 54

MAP OF MINING CLAIM LOCATION

SECTION 1, TWP 7N RANGE 18W G&SR B&M
LA PAZ COUNTY, ARIZONA, UNKNOWN MINING DISTRICT



ARIZONA 260000

STATE OF ARIZONA
County of La Paz
When Recorded please
mail to: MinQuest Inc.
4235 Christy Way
Reno, Nevada 89519
(775) 746-4471

CERTIFICATE AND MAP OF MINING LOCATION OF LODE MINING CLAIM

1. This is a LOCATION (x) RELOCATION () AMENDMENT ()
2. The name and address of the locator is: MinQuest Inc., 4235 Christy Way, Reno, NV 89519
3. The name of this claim is BEN 55
4. The Date of this location is November 22, 2013
5. The location monument and all corners and end centers are 2" X 2" wooden posts tagged with aluminum tags.
6. This claim is 1500' long and 600' wide. The location monument is 20' S65E from the W end center, thence 300' N25E to the NW corner, thence 1500' S65E to the NE corner, thence 300' S25W to the E end center, thence 300' S25W to the SE corner, thence 1500' N65W to the SW corner, thence 300' N25E to the point of beginning.
7. The general course of this claim is NW TO SE
8. This claim is located in the following quarter sections:

<u>NE</u> 1/4	Section <u>1</u>	Township <u>7N</u>	Range <u>18W</u>
<u>NW</u> 1/4	Section <u>6</u>	Township <u>7N</u>	Range <u>17W</u>
9. The location of this claim with reference to a natural object or permanent monument is as follows;
The NW corner is approximately 150' W and 4700' N from the SE COR. SEC 1, T7N, R17W.

Dated this 4th day of December, 2013

Signed 
Richard Kern,
Agent for MinQuest, Inc.

MINQUEST INC.

RECORDED
INDEXED
NOV 23 2013
COUNTY OF LA PAZ
ARIZONA

STATE OF ARIZONA
County of La Paz
When Recorded please
mail to: MinQuest Inc.
4235 Christy Way
Reno, Nevada 89519
(775) 746-4471

CERTIFICATE AND MAP OF MINING LOCATION OF LODE MINING CLAIM

1. This is a LOCATION (x) RELOCATION () AMENDMENT ()
2. The name and address of the locator is: MinQuest Inc., 4235 Christy Way, Reno, NV 89519
3. The name of this claim is BEN 56
4. The Date of this location is November 22, 2013
5. The location monument and all corners and end centers are 2" X 2" wooden posts tagged with aluminum tags.
6. This claim is 1500' long and 600' wide. The location monument is 20' N65W from the East_ end center, thence 300' N25E to the NE corner, thence 1500' N65W to the NW corner, thence 300' S25W to the W end center, thence 300' S25W to the SW corner, thence 1500' S65E to the SE corner, thence 300' N25E to the point of beginning.
7. The general course of this claim is NW TO SE.
8. This claim is located in the following quarter sections;
NE 1/4 Section 1 Township 7N Range 18W
9. The location of this claim with reference to a natural object or permanent monument is as follows;
The SE corner is approximately 650' W and 3600' N from the SE COR. SEC 1, T7N, R17W.

Dated this 4th day of December, 2013

Signed 
Richard Kern,
Agent for MinQuest, Inc.

ARIZONA
REC-266002

BEN 56

MAP OF MINING CLAIM LOCATION

SECTION 1, TWP 7N RANGE 18W G&SR B&M
LA PAZ COUNTY, ARIZONA, UNKNOWN MINING DISTRICT



Map 26002


STATE OF ARIZONA
County of La Paz
When Recorded please
mail to: MinQuest Inc.
4235 Christy Way
Reno, Nevada 89519
(775) 746-4471

CERTIFICATE AND MAP OF MINING LOCATION OF LODE MINING CLAIM

1. This is a LOCATION (x) RELOCATION () AMENDMENT ()
2. The name and address of the locator is: MinQuest Inc., 4235 Christy Way, Reno, NV 89519
3. The name of this claim is BEN 57
4. The Date of this location is November 22, 2013
5. The location monument and all corners and end centers are 2" X 2" wooden posts tagged with aluminum tags.
6. This claim is 1500' long and 600' wide. The location monument is 20' S65E from the W end center, thence 300' N25E to the NW corner, thence 1500' S65E to the NE corner, thence 300' S25W to the E end center, thence 300' S25W to the SE corner, thence 1500' N65W to the SW corner, thence 300' N25E to the point of beginning.
7. The general course of this claim is NW TO SE.
8. This claim is located in the following quarter sections:

<u>NE</u> 1/4	Section <u>1</u>	Township <u>7N</u>	Range <u>18W</u>
<u>NW</u> 1/4	Section <u>6</u>	Township <u>7N</u>	Range <u>17W</u>
9. The location of this claim with reference to a natural object or permanent monument is as follows;
The NW corner is approximately 650' W and 3600' N from the SE COR. SEC 1, T7N, R17W.

Dated this 4th day of December, 2013

Signed 
Richard Kern,
Agent for MinQuest, Inc.

AMC 126003

BEN 57

MAP OF MINING CLAIM LOCATION

SECTION 1, TWP 7N RANGE 18W G&SR B&M &
SECTION 6, TWP 7N RANGE 17W G&SR B&M
LA PAZ COUNTY, ARIZONA, UNKNOWN MINING DISTRICT



ARIZONA 261003

STATE OF ARIZONA
County of La Paz
When Recorded please
mail to: MinQuest Inc.
4235 Christy Way
Reno, Nevada 89519
(775) 746-4471

CERTIFICATE AND MAP OF MINING LOCATION OF LODE MINING CLAIM

1. This is a LOCATION (x) RELOCATION () AMENDMENT ()
2. The name and address of the locator is: MinQuest Inc., 4235 Christy Way, Reno, NV 89519
3. The name of this claim is BEN 58
4. The Date of this location is November 22, 2013
5. The location monument and all corners and end centers are 2" X 2" wooden posts tagged with aluminum tags.
6. This claim is 1500' long and 600' wide. The location monument is 20' N65W from the East end center, thence 300' N25E to the NE corner, thence 1500' N65W to the NW corner, thence 300' S25W to the W end center, thence 300' S25W to the SW corner, thence 1500' S65E to the SE corner, thence 300' N25E to the point of beginning.
7. The general course of this claim is NW TO SE
8. This claim is located in the following quarter sections;
NE 1/4 Section 1 Township 7N Range 18W
9. The location of this claim with reference to a natural object or permanent monument is as follows;
The SE corner is approximately 900' W and 3000' N from the SE COR. SEC 1, T7N, R17W.

Dated this 4th day of December, 2013

Signed 
Richard Kern,
Agent for MinQuest, Inc.

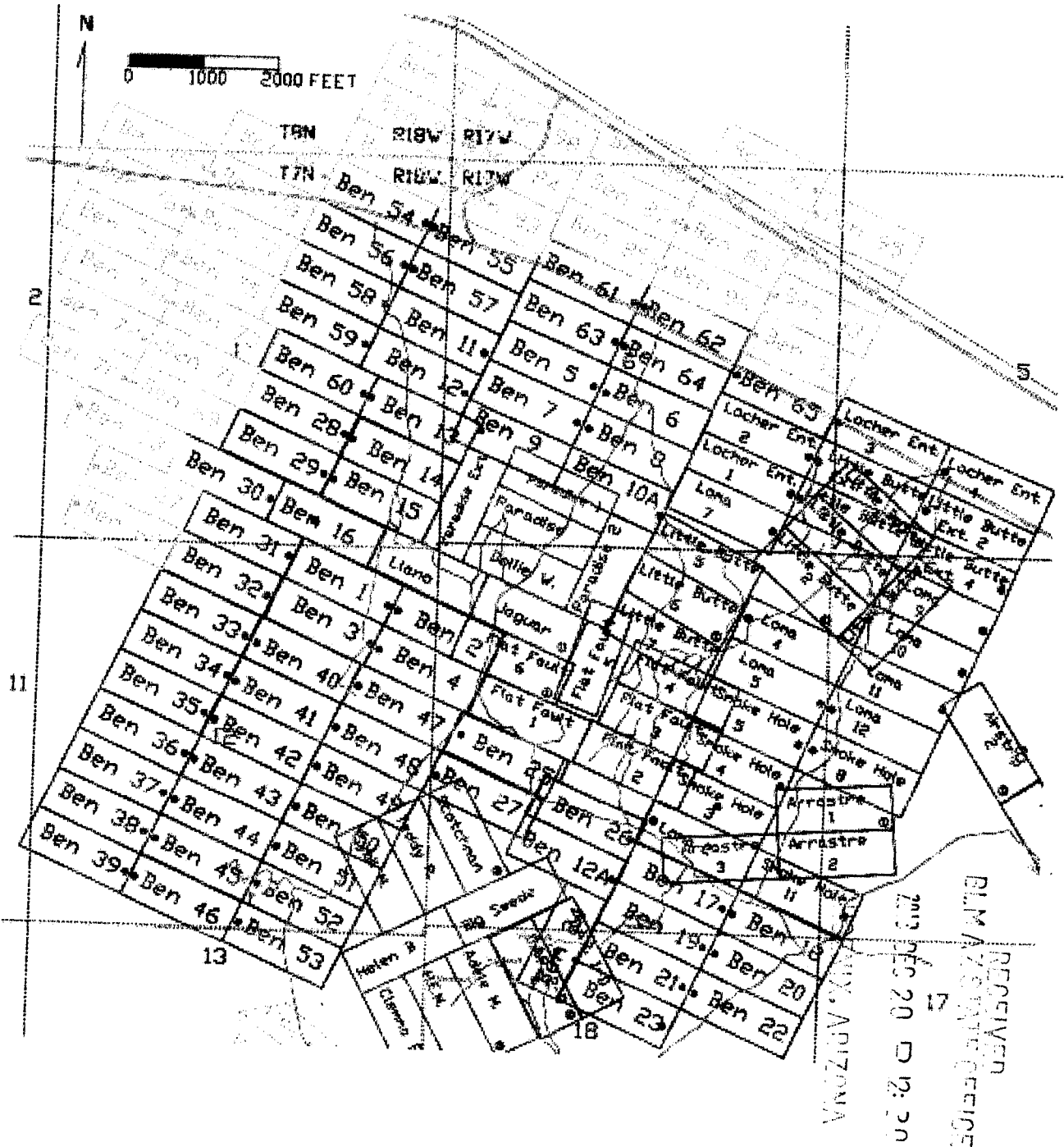
1100026004

RECORDED
NOV 23 2013
COUNTY OF LA PAZ
ARIZONA

BEN 58

MAP OF MINING CLAIM LOCATION

SECTION 1, TWP 7N RANGE 18W G&SR B&M
LA PAZ COUNTY, ARIZONA, UNKNOWN MINING DISTRICT



ARIZONA

STATE OF ARIZONA
County of La Paz
When Recorded please
mail to: MinQuest Inc.
4235 Christy Way
Reno, Nevada 89519
(775) 746-4471

CERTIFICATE AND MAP OF MINING LOCATION OF LODE MINING CLAIM

1. This is a LOCATION (x) RELOCATION () AMENDMENT ()
2. The name and address of the locator is: MinQuest Inc., 4235 Christy Way, Reno, NV 89519
3. The name of this claim is BEN 59
4. The Date of this location is November 22, 2013
5. The location monument and all corners and end centers are 2" X 2" wooden posts tagged with aluminum tags.
6. This claim is 1500' long and 600' wide. The location monument is 20' N65W from the East end center, thence 300' N25E to the NE corner, thence 1500' N65W to the NW corner, thence 300' S25W to the W end center, thence 300' S25W to the SW corner, thence 1500' S65E to the SE corner, thence 300' N25E to the point of beginning.
7. The general course of this claim is NW TO SE
8. This claim is located in the following quarter sections;
NE 1/4 Section 1 Township 7N Range 18W
SE 1/4 Section 1 Township 7N Range 18W
9. The location of this claim with reference to a natural object or permanent monument is as follows;
The SE corner is approximately 1100' W and 2500' N from the SE COR. SEC 1, T7N, R17W.

Dated this 4th day of December, 2013

Signed 
Richard Kern,
Agent for MinQuest, Inc.

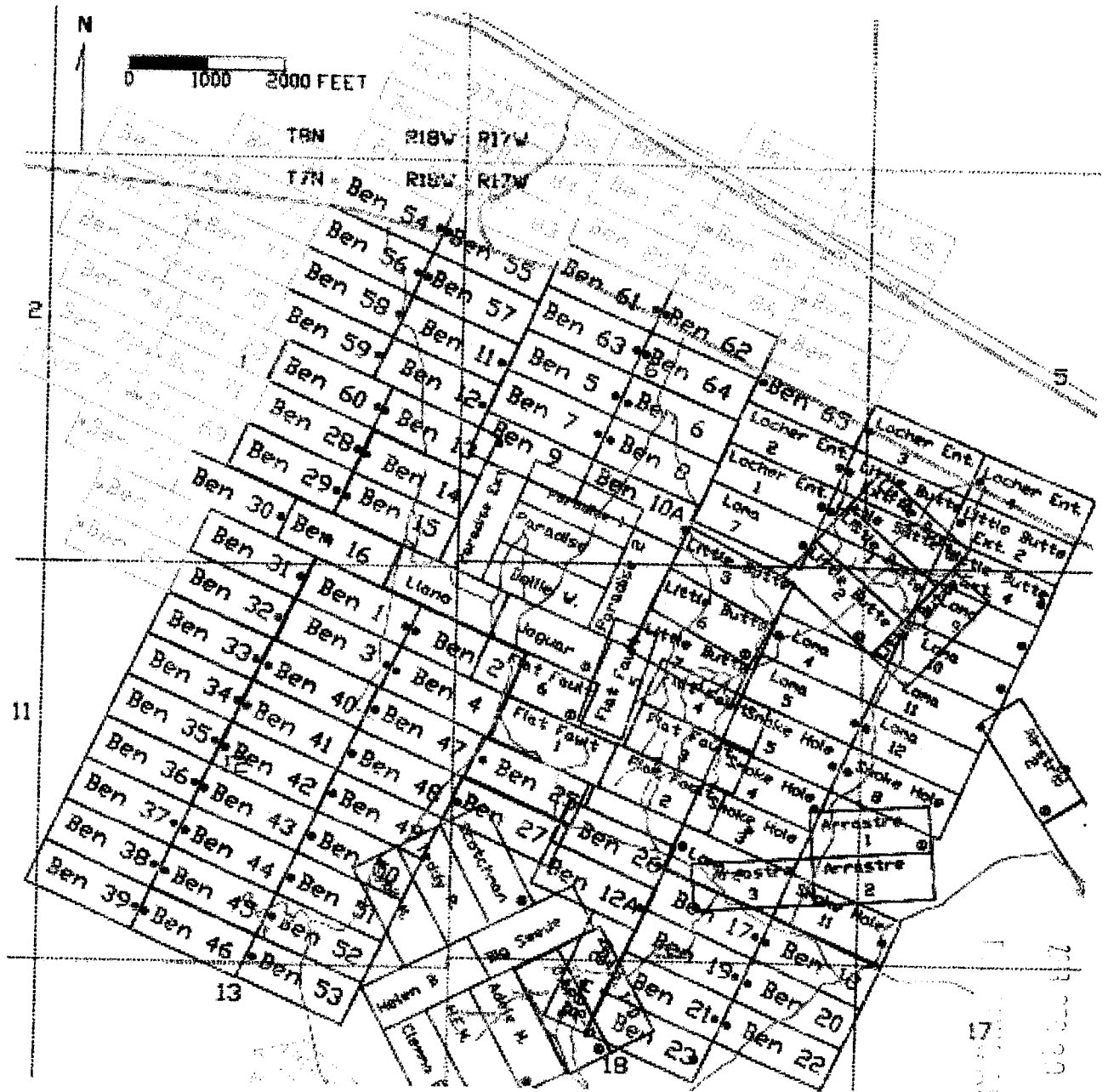
RECEIVED
BLM AND STATE OFFICE
DEC 20 12:20
TUCSON, ARIZONA

MINO 26005

BEN 59

MAP OF MINING CLAIM LOCATION

SECTION 1, TWP 7N RANGE 18W G&SR B&M
LA PAZ COUNTY, ARIZONA, UNKNOWN MINING DISTRICT



ARIZONA
PLM
PROPERTY
OFFICE

17
11

STATE OF ARIZONA
County of La Paz
When Recorded please
mail to: MinQuest Inc.
4235 Christy Way
Reno, Nevada 89519
(775) 746-4471

CERTIFICATE AND MAP OF MINING LOCATION OF LODE MINING CLAIM

1. This is a LOCATION (x) RELOCATION () AMENDMENT ()
2. The name and address of the locator is: MinQuest Inc., 4235 Christy Way, Reno, NV 89519
3. The name of this claim is BEN 60
4. The Date of this location is November 22, 2013
5. The location monument and all corners and end centers are 2" X 2" wooden posts tagged with aluminum tags.
6. This claim is 1500' long and 600' wide. The location monument is 20' N65W from the East end center, thence 300' N25E to the NE corner, thence 1500' N65W to the NW corner, thence 300' S25W to the W end center, thence 300' S25W to the SW corner, thence 1500' S65E to the SE corner, thence 300' N25E to the point of beginning.
7. The general course of this claim is NW TO SE
8. This claim is located in the following quarter sections;
NE 1/4 Section 1 Township 7N Range 18W
SE 1/4 Section 1 Township 7N Range 18W
9. The location of this claim with reference to a natural object or permanent monument is as follows;
The SE corner is approximately 1100' W and 1800' N from the SE COR. SEC 1, T7N, R17W.

Dated this 4th day of December, 2013

Signed [Signature]
Richard Kern,
Agent for MinQuest, Inc.

RECEIVED
MINERAL RIGHTS OFFICE
DEC 20 12:30
COUNTY OF LA PAZ, ARIZONA

ATC 126006

BEN 60

MAP OF MINING CLAIM LOCATION

SECTION 1, TWP 7N RANGE 18W G&SR B&M
LA PAZ COUNTY, ARIZONA, UNKNOWN MINING DISTRICT



ARCH 26 006

RECEIVED
PLM & SLS OFFICE
MAR 20 2012 12:30
LA PAZ COUNTY, ARIZONA

STATE OF ARIZONA
County of La Paz
When Recorded please
mail to: MinQuest Inc.
4235 Christy Way
Reno, Nevada 89519
(775) 746-4471


CERTIFICATE AND MAP OF MINING LOCATION OF LODE MINING CLAIM

1. This is a LOCATION (x) RELOCATION () AMENDMENT ()
2. The name and address of the locator is: MinQuest Inc., 4235 Christy Way, Reno, NV 89519
3. The name of this claim is BEN 61
4. The Date of this location is November 12, 2013
5. The location monument and all corners and end centers are 2" X 2" wooden posts tagged with aluminum tags.
6. This claim is 1500' long and 600' wide. The location monument is 20' N65W from the East end center, thence 300' N25E to the NE corner, thence 1500' N65W to the NW corner, thence 300' S25W to the W end center, thence 300' S25W to the SW corner, thence 1500' S65E to the SE corner, thence 300' N25E to the point of beginning.
7. The general course of this claim is NW TO SE
8. This claim is located in the following quarter sections;

<u>NE</u> 1/4	Section <u>6</u>	Township <u>7N</u>	Range <u>17W</u>
<u>NW</u> 1/4	Section <u>6</u>	Township <u>7N</u>	Range <u>17W</u>
9. The location of this claim with reference to a natural object or permanent monument is as follows;
The SE corner is approximately 2400' E and 3100' N from the SE COR. SEC 1, T7N, R17W.

Dated this 4th day of December, 2013

Signed


Richard Kern,
Agent for MinQuest, Inc.

ALIC 26007

RECORDED
2013 DEC 20 12:30
MINQUEST INC

BEN 61

MAP OF MINING CLAIM LOCATION

SECTION 6, TWP 7N RANGE 17W G&SR B&M
LA PAZ COUNTY, ARIZONA, UNKNOWN MINING DISTRICT



MCH 26001

MAY 20 1931
BIMAR
MCH 26001

STATE OF ARIZONA
County of La Paz
When Recorded please
mail to: MinQuest Inc.
4235 Christy Way
Reno, Nevada 89519
(775) 746-4471

CERTIFICATE AND MAP OF MINING LOCATION OF LODE MINING CLAIM

1. This is a LOCATION (x) RELOCATION () AMENDMENT ()
2. The name and address of the locator is: MinQuest Inc., 4235 Christy Way, Reno, NV 89519
3. The name of this claim is BEN 62
4. The Date of this location is November 12, 2013
5. The location monument and all corners and end centers are 2" X 2" wooden posts tagged with aluminum tags.
6. This claim is 1500' long and 600' wide. The location monument is 20' S65E from the W end center, thence 300' N25E to the NW corner, thence 1500' S65E to the NE corner, thence 300' S25W to the E end center, thence 300' S25W to the SE corner, thence 1500' N65W to the SW corner, thence 300' N25E to the point of beginning.
7. The general course of this claim is NW TO SE
8. This claim is located in the following quarter sections;

<u>NE</u> 1/4	Section <u>6</u>	Township <u>7N</u>	Range <u>17W</u>
<u>NW</u> 1/4	Section <u>6</u>	Township <u>7N</u>	Range <u>17W</u>
<u>SE</u> 1/4	Section <u>6</u>	Township <u>7N</u>	Range <u>17W</u>
9. The location of this claim with reference to a natural object or permanent monument is as follows;
The NW corner is approximately 2700' E and 3600' N from the SE COR. SEC 1, T7N, R17W.

Dated this 4th day of December, 2013

Signed Richard Kern
Richard Kern,
Agent for MinQuest, Inc.

MinQuest Inc. 800985008

2013 DEC 04 10:20 AM
RECORDED
INDEXED
MINQUEST INC.

BEN 62

MAP OF MINING CLAIM LOCATION

SECTION 6 TWP 7N RANGE 17W G&SR B&M
LA PAZ COUNTY, ARIZONA, UNKNOWN MINING DISTRICT



RECORDED

17
1911 NOV 20 P 2 21
G&SR B&M

STATE OF ARIZONA
County of La Paz
When Recorded please
mail to: MinQuest Inc.
4235 Christy Way
Reno, Nevada 89519
(775) 746-4471

CERTIFICATE AND MAP OF MINING LOCATION OF LODE MINING CLAIM

1. This is a LOCATION (x) RELOCATION () AMENDMENT ()
2. The name and address of the locator is: MinQuest Inc., 4235 Christy Way, Reno, NV 89519
3. The name of this claim is BEN 63
4. The Date of this location is November 12, 2013
5. The location monument and all corners and end centers are 2" X 2" wooden posts tagged with aluminum tags.
6. This claim is 1500' long and 600' wide. The location monument is 20' N65W from the East end center, thence 300' N25E to the NE corner, thence 1500' N65W to the NW corner, thence 300' S25W to the W end center, thence 300' S25W to the SW corner, thence 1500' S65E to the SE corner, thence 300' N25E to the point of beginning.
7. The general course of this claim is NW TO SE
8. This claim is located in the following quarter sections;

<u>SW</u> 1/4	Section <u>6</u>	Township <u>7N</u>	Range <u>17W</u>
<u>NW</u> 1/4	Section <u>6</u>	Township <u>7N</u>	Range <u>17W</u>
9. The location of this claim with reference to a natural object or permanent monument is as follows;
The SE corner is approximately 2200' E and 2500' N from the SE COR. SEC 1, T7N, R17W.

Dated this 4th day of December, 2013

Signed [Signature]
Richard Kern,
Agent for MinQuest, Inc.

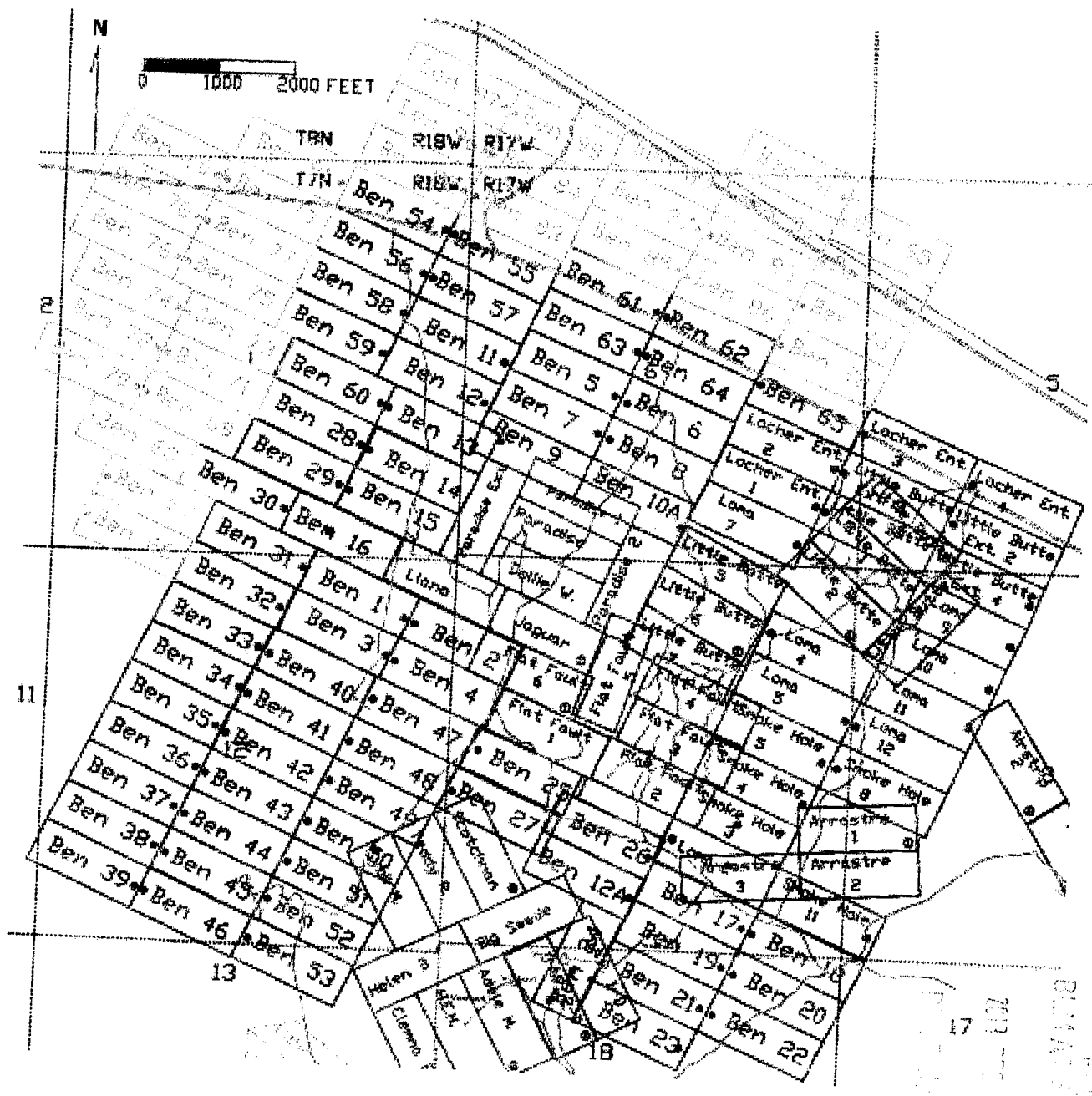
RECORDED
2013 DEC 20 P. 12. 21
MINERAL RIGHTS OFFICE
COUNTY OF LA PAZ, ARIZONA

MIN 26009

BEN 63

MAP OF MINING CLAIM LOCATION

SECTION 6, TWP 7N RANGE 17W G&SR B&M
LA PAZ COUNTY, ARIZONA, UNKNOWN MINING DISTRICT



17016099

BLANK FORM

STATE OF ARIZONA

STATE OF ARIZONA
County of La Paz
When Recorded please
mail to: MinQuest Inc.
4235 Christy Way
Reno, Nevada 89519
(775) 746-4471

CERTIFICATE AND MAP OF MINING LOCATION OF LODE MINING CLAIM

1. This is a LOCATION (x) RELOCATION () AMENDMENT ()
2. The name and address of the locator is: MinQuest Inc., 4235 Christy Way, Reno, NV 89519
3. The name of this claim is BEN 64
4. The Date of this location is November 12, 2013
5. The location monument and all corners and end centers are 2" X 2" wooden posts tagged with aluminum tags.
6. This claim is 1500' long and 600' wide. The location monument is 20' S65E from the W end center, thence 300' N25E to the NW corner, thence 1500' S65E to the NE corner, thence 300' S25W to the E end center, thence 300' S25W to the SE corner, thence 1500' N65W to the SW corner, thence 300' N25E to the point of beginning.
7. The general course of this claim is NW TO SE
8. This claim is located in the following quarter sections;

<u>NE</u> 1/4	Section <u>6</u>	Township <u>7N</u>	Range <u>17W</u>
<u>NW</u> 1/4	Section <u>6</u>	Township <u>7N</u>	Range <u>17W</u>
<u>SE</u> 1/4	Section <u>6</u>	Township <u>7N</u>	Range <u>17W</u>
<u>SW</u> 1/4	Section <u>6</u>	Township <u>7N</u>	Range <u>17W</u>
9. The location of this claim with reference to a natural object or permanent monument is as follows;
The NW corner is approximately 2400' E and 3100' N from the SE COR. SEC 1, T7N, R17W.

Dated this 4th day of December, 2013

Signed [Signature]
Richard Kern,
Agent for MinQuest, Inc.

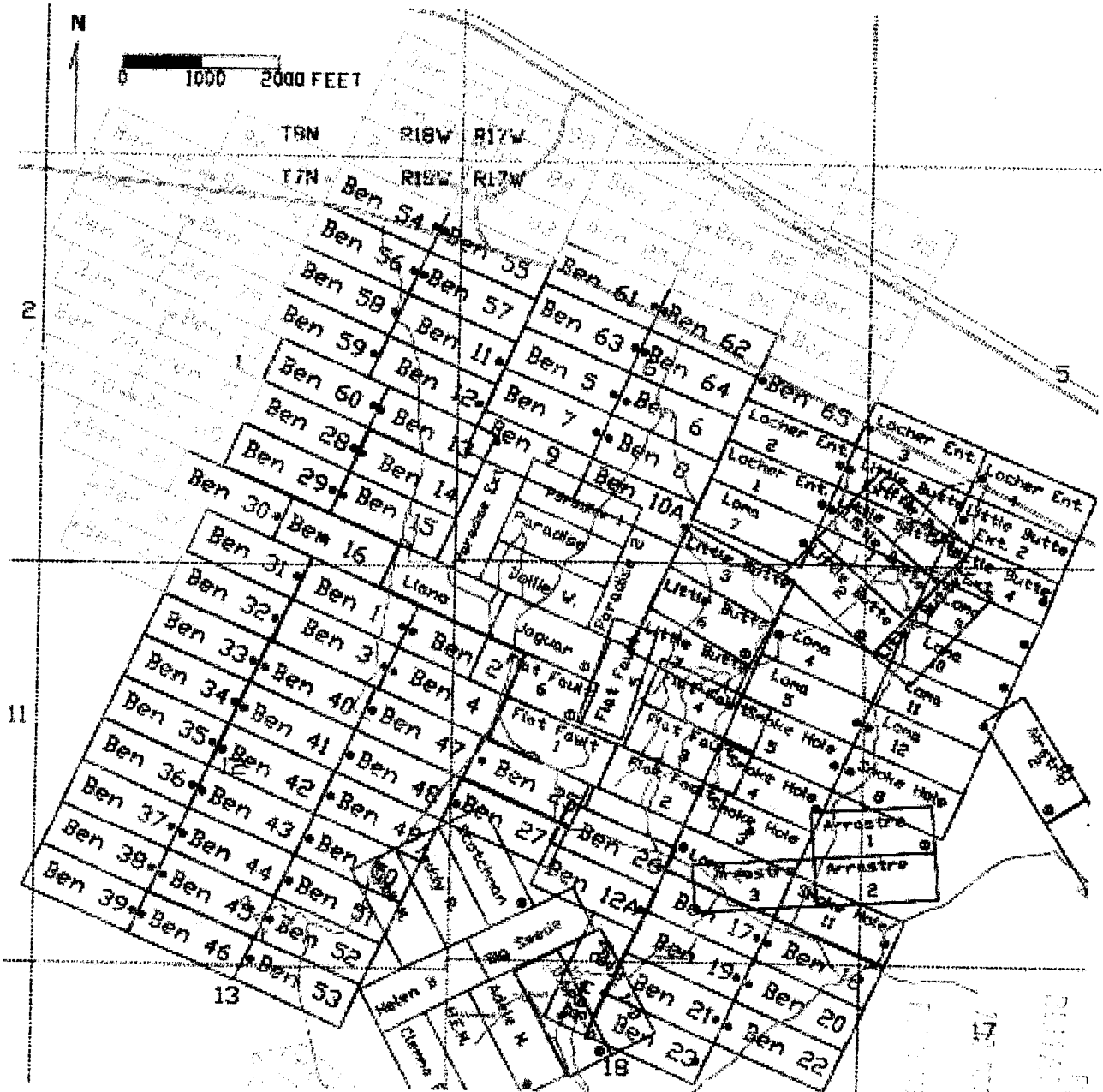
MIN 0425010

RECORDED
MIN 0425010
DEC 11 2013
COUNTY OF LA PAZ

BEN 64

MAP OF MINING CLAIM LOCATION

SECTION 6, TWP 7N RANGE 17W G&SR B&M
LA PAZ COUNTY, ARIZONA, UNKNOWN MINING DISTRICT



ARIZONA

17N 7N 6N 5N
17W 16W 15W 14W


STATE OF ARIZONA
County of La Paz
When Recorded please
mail to: MinQuest Inc.
4235 Christy Way
Reno, Nevada 89519
(775) 746-4471

CERTIFICATE AND MAP OF MINING LOCATION OF LODE MINING CLAIM

1. This is a LOCATION (x) RELOCATION () AMENDMENT ()
2. The name and address of the locator is: MinQuest Inc., 4235 Christy Way, Reno, NV 89519
3. The name of this claim is BEN 65
4. The Date of this location is November 12, 2013
5. The location monument and all corners and end centers are 2" X 2" wooden posts tagged with aluminum tags.
6. This claim is 1500' long and 600' wide. The location monument is 20' S65E from the W end center, thence 300' N25E to the NW corner, thence 1500' S65E to the NE corner, thence 300' S25W to the E end center, thence 300' S25W to the SE corner, thence 1500' N65W to the SW corner, thence 300' N25E to the point of beginning.
7. The general course of this claim is NW TO SE.
8. This claim is located in the following quarter sections;

<u>NE</u> 1/4	Section	<u>6</u>	Township	<u>7N</u>	Range	<u>17W</u>
<u>SE</u> 1/4	Section	<u>6</u>	Township	<u>7N</u>	Range	<u>17W</u>
<u>SW</u> 1/4	Section	<u>5</u>	Township	<u>7N</u>	Range	<u>17W</u>
9. The location of this claim with reference to a natural object or permanent monument is as follows;
The NW corner is approximately 3900' E and 2700' N from the SE COR. SEC 1, T7N, R17W.

Dated this 4th day of December, 2013

Signed 
Richard Kern,
Agent for MinQuest, Inc.

AR00426011

RECORDED
2013 DEC 20 12:12:31
MINQUEST, INC.

BEN 65

MAP OF MINING CLAIM LOCATION

SECTION 5, 6, TWP 7N RANGE 17W G&SR B&M
LA PAZ COUNTY, ARIZONA, UNKNOWN MINING DISTRICT



ARIZONA


177520 D 031

STATE OF ARIZONA
County of La Paz
When Recorded please
mail to: MinQuest Inc.
4235 Christy Way
Reno, Nevada 89519
(775) 746-4471

CERTIFICATE AND MAP OF MINING LOCATION OF LODE MINING CLAIM

1. This is a LOCATION (x) RELOCATION () AMENDMENT ()
2. The name and address of the locator is: MinQuest Inc., 4235 Christy Way, Reno, NV 89519
3. The name of this claim is BEN 66
4. The Date of this location is November 28, 2013
5. The location monument and all corners and end centers are 2" X 2" wooden posts tagged with aluminum tags.
6. This claim is 1500' long and 600' wide. The location monument is 20' S65E from the W end center, thence 300' N25E to the NW corner, thence 1500' S65E to the NE corner, thence 300' S25W to the E end center, thence 300' S25W to the SE corner, thence 1500' N65W to the SW corner, thence 300' N25E to the point of beginning.
7. The general course of this claim is NW TO SE.
8. This claim is located in the following quarter sections;
NW 1/4 Section 12 Township 7N Range 18W
SW 1/4 Section 1 Township 7N Range 18W
9. The location of this claim with reference to a natural object or permanent monument is as follows;
The NW corner is approximately 4800' W and 800' N from the SE COR. SEC 1, T7N, R17W.

Dated this 4th day of December, 2013

Signed 
Richard Kern,
Agent for MinQuest, Inc.

AR10025012

RECORDED
INDEXED
NOV 29 2013
COUNTY OF LA PAZ

STATE OF ARIZONA
County of La Paz
When Recorded please
mail to: MinQuest Inc.
4235 Christy Way
Reno, Nevada 89519
(775) 746-4471

CERTIFICATE AND MAP OF MINING LOCATION OF LODE MINING CLAIM

1. This is a LOCATION (x) RELOCATION () AMENDMENT ()
2. The name and address of the locator is: MinQuest Inc., 4235 Christy Way, Reno, NV 89519
3. The name of this claim is BEN 67
4. The Date of this location is November 28, 2013
5. The location monument and all corners and end centers are 2" X 2" wooden posts tagged with aluminum tags.
6. This claim is 1500' long and 600' wide. The location monument is 20' S65E from the W end center, thence 300' N25E to the NW corner, thence 1500' S65E to the NE corner, thence 300' S25W to the E end center, thence 300' S25W to the SE corner, thence 1500' N65W to the SW corner, thence 300' N25E to the point of beginning.
7. The general course of this claim is NW TO SE.
8. This claim is located in the following quarter sections;
SW 1/4 Section 1 Township 7N Range 18W
9. The location of this claim with reference to a natural object or permanent monument is as follows;
The NW corner is approximately 4600' W and 1300' N from the SE COR. SEC 1, T7N, R17W.

Dated this 4th day of December, 2013

Signed


Richard Kern,
Agent for MinQuest, Inc.

ARIZONA
RECORDS
2013
12
04

BEN 67

MAP OF MINING CLAIM LOCATION

SECTION 1, TWP 7N RANGE 18W G&SR B&M
LA PAZ COUNTY, ARIZONA, UNKNOWN MINING DISTRICT



ARIZONA

17
BEN 67

STATE OF ARIZONA
County of La Paz
When Recorded please
mail to: MinQuest Inc.
4235 Christy Way
Reno, Nevada 89519
(775) 746-4471

CERTIFICATE AND MAP OF MINING LOCATION OF LODE MINING CLAIM

1. This is a LOCATION (x) RELOCATION () AMENDMENT ()
2. The name and address of the locator is: MinQuest Inc., 4235 Christy Way, Reno, NV 89519
3. The name of this claim is BEN 68
4. The Date of this location is November 28, 2013
5. The location monument and all corners and end centers are 2" X 2" wooden posts tagged with aluminum tags.
6. This claim is 1500' long and 600' wide. The location monument is 20' S65E from the W end center, thence 300' N25E to the NW corner, thence 1500' S65E to the NE corner, thence 300' S25W to the E end center, thence 300' S25W to the SE corner, thence 1500' N65W to the SW corner, thence 300' N25E to the point of beginning.
7. The general course of this claim is NW TO SE.
8. This claim is located in the following quarter sections;
SW 1/4 Section 1 Township 7N Range 18W
9. The location of this claim with reference to a natural object or permanent monument is as follows;
The NW corner is approximately 4800' W and 2100' N from the SE COR. SEC 1, T7N, R17W.

Dated this 4th day of December, 2013

Signed 
Richard Kern,
Agent for MinQuest, Inc.

410926014

RECORDED
INDEXED
DEC 10 2013
COUNTY OF LA PAZ

BEN 68

MAP OF MINING CLAIM LOCATION

SECTION 1, TWP 7N RANGE 18W G&SR B&M
LA PAZ COUNTY, ARIZONA, UNKNOWN MINING DISTRICT



MECH 26014

17

17

STATE OF ARIZONA
County of La Paz
When Recorded please
mail to: MinQuest Inc.
4235 Christy Way
Reno, Nevada 89519
(775) 746-4471

CERTIFICATE AND MAP OF MINING LOCATION OF LODE MINING CLAIM

1. This is a LOCATION (x) RELOCATION () AMENDMENT ()
2. The name and address of the locator is: MinQuest Inc., 4235 Christy Way, Reno, NV 89519
3. The name of this claim is BEN 69
4. The Date of this location is November 28, 2013
5. The location monument and all corners and end centers are 2" X 2" wooden posts tagged with aluminum tags.
6. This claim is 1500' long and 600' wide. The location monument is 20' S65E from the W end center, thence 300' N25E to the NW corner, thence 1500' S65E to the NE corner, thence 300' S25W to the E end center, thence 300' S25W to the SE corner, thence 1500' N65W to the SW corner, thence 300' N25E to the point of beginning.
7. The general course of this claim is NW TO SE.
8. This claim is located in the following quarter sections;
SW 1/4 Section 1 Township 7N Range 18W
9. The location of this claim with reference to a natural object or permanent monument is as follows;
The NW corner is approximately 4100' W and 2500' N from the SE COR. SEC 1, T7N, R17W.

Dated this 4th day of December, 2013

Signed 
Richard Kern,
Agent for MinQuest, Inc.

APR 26 2015

RECORDED
INDEXED
APR 26 2015

BEN 69

MAP OF MINING CLAIM LOCATION

SECTION 1, TWP 7N RANGE 18W G&SR B&M
LA PAZ COUNTY, ARIZONA, UNKNOWN MINING DISTRICT



MINC 25015


County of La Paz
When Recorded please
mail to: MinQuest Inc.
4235 Christy Way
Reno, Nevada 89519
(775) 746-4471

CERTIFICATE AND MAP OF MINING LOCATION OF LODE MINING CLAIM

1. This is a LOCATION (x) RELOCATION () AMENDMENT ()
2. The name and address of the locator is: MinQuest Inc., 4235 Christy Way, Reno, NV 89519
3. The name of this claim is BEN 70
4. The Date of this location is November 28, 2013
5. The location monument and all corners and end centers are 2" X 2" wooden posts tagged with aluminum tags.
6. This claim is 1500' long and 600' wide. The location monument is 20' N65W from the East end center, thence 300' N25E to the NE corner, thence 1500' N65W to the NW corner, thence 300' S25W to the W end center, thence 300' S25W to the SW corner, thence 1500' S65E to the SE corner, thence 300' N25E to the point of beginning.
7. The general course of this claim is NW TO SE
8. This claim is located in the following quarter sections;

<u>NW</u> 1/4	Section	<u>1</u>	Township	<u>7N</u>	Range	<u>18W</u>
<u>SW</u> 1/4	Section	<u>1</u>	Township	<u>7N</u>	Range	<u>18W</u>
<u>NE</u> 1/4	Section	<u>2</u>	Township	<u>7N</u>	Range	<u>18W</u>
<u>SE</u> 1/4	Section	<u>2</u>	Township	<u>7N</u>	Range	<u>18W</u>
9. The location of this claim with reference to a natural object or permanent monument is as follows;
The SE corner is approximately 4300' W and 1900' N from the SE COR. SEC 1, T7N, R17W.

Dated this 4th day of December, 2013

Signed 
Richard Kern,
Agent for MinQuest, Inc.

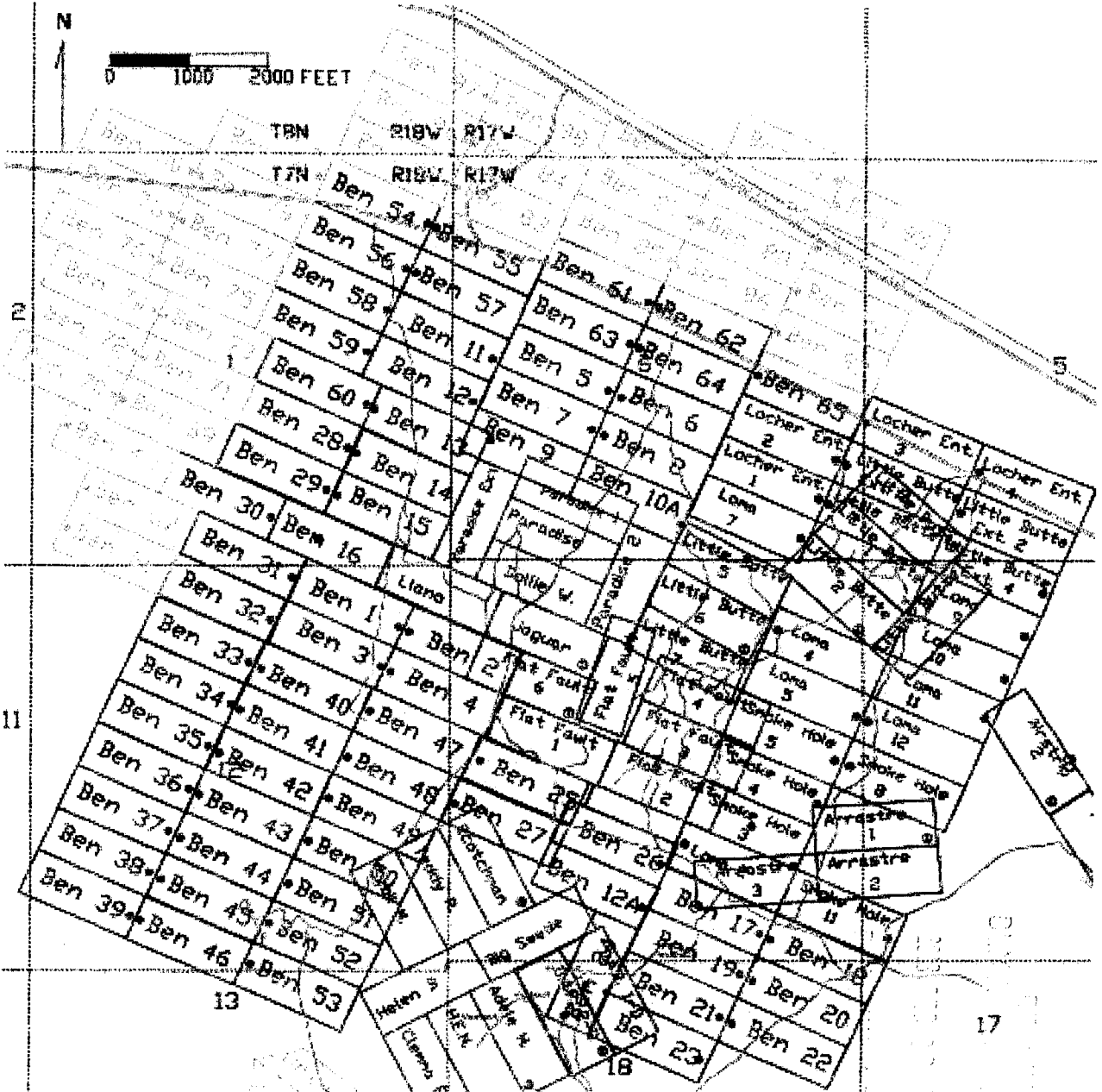
ALIC125016

RECORDED
INDEXED
DEC 10 2013

BEN 70

MAP OF MINING CLAIM LOCATION

SECTION 1.2, TWP 7N RANGE 18W G&SR B&M
LA PAZ COUNTY, ARIZONA, UNKNOWN MINING DISTRICT



APR 26 1916

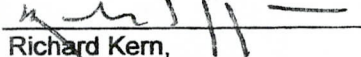
STATE OF ARIZONA
County of La Paz
When Recorded please
mail to: MinQuest Inc.
4235 Christy Way
Reno, Nevada 89519
(775) 746-4471

CERTIFICATE AND MAP OF MINING LOCATION OF LODE MINING CLAIM

1. This is a LOCATION (x) RELOCATION () AMENDMENT ()
2. The name and address of the locator is: MinQuest Inc., 4235 Christy Way, Reno, NV 89519
3. The name of this claim is BEN 71
4. The Date of this location is November 28, 2013
5. The location monument and all corners and end centers are 2" X 2" wooden posts tagged with aluminum tags.
6. This claim is 1500' long and 600' wide. The location monument is 20' S65E from the W end center, thence 300' N25E to the NW corner, thence 1500' S65E to the NE corner, thence 300' S25W to the E end center, thence 300' S25W to the SE corner, thence 1500' N65W to the SW corner, thence 300' N25E to the point of beginning.
7. The general course of this claim is NW TO SE.
8. This claim is located in the following quarter sections;

<u>NW</u> 1/4	Section	<u>1</u>	Township	<u>7N</u>	Range	<u>18W</u>
<u>SE</u> 1/4	Section	<u>1</u>	Township	<u>7N</u>	Range	<u>18W</u>
<u>SW</u> 1/4	Section	<u>1</u>	Township	<u>7N</u>	Range	<u>18W</u>
9. The location of this claim with reference to a natural object or permanent monument is as follows;
The NW corner is approximately 3800' W and 3000' N from the SE COR. SEC 1, T7N, R17W.

Dated this 4th day of December, 2013

Signed 
Richard Kern,
Agent for MinQuest, Inc.

ARIZONA
110125017

RECORDED
2013 DEC 10 10:23 AM
MINQUEST, INC.

BEN 71

MAP OF MINING CLAIM LOCATION

SECTION 1, TWP 7N RANGE 18W G&SR B&M
LA PAZ COUNTY, ARIZONA, UNKNOWN MINING DISTRICT



MINC 26017

SECTION 1, TWP 7N, RANGE 18W, G&SR B&M, LA PAZ COUNTY, ARIZONA

County of La Paz
When Recorded please
mail to: MinQuest Inc.
4235 Christy Way
Reno, Nevada 89519
(775) 746-4471

CERTIFICATE AND MAP OF MINING LOCATION OF LODE MINING CLAIM

1. This is a LOCATION (x) RELOCATION () AMENDMENT ()
2. The name and address of the locator is: MinQuest Inc., 4235 Christy Way, Reno, NV 89519
3. The name of this claim is BEN 72
4. The Date of this location is November 28, 2013
5. The location monument and all corners and end centers are 2" X 2" wooden posts tagged with aluminum tags.
6. This claim is 1500' long and 600' wide. The location monument is 20' N65W from the East end center, thence 300' N25E to the NE corner, thence 1500' N65W to the NW corner, thence 300' S25W to the W end center, thence 300' S25W to the SW corner, thence 1500' S65E to the SE corner, thence 300' N25E to the point of beginning.
7. The general course of this claim is NW TO SE.
8. This claim is located in the following quarter sections;

<u>NW</u> 1/4	Section	<u>1</u>	Township	<u>7N</u>	Range	<u>18W</u>
<u>SW</u> 1/4	Section	<u>1</u>	Township	<u>7N</u>	Range	<u>18W</u>
<u>NE</u> 1/4	Section	<u>2</u>	Township	<u>7N</u>	Range	<u>18W</u>
9. The location of this claim with reference to a natural object or permanent monument is as follows;
The SE corner is approximately 4100' W and 2400' N from the SE COR. SEC 1, T7N, R17W.

Dated this 4th day of December, 2013

Signed 
Richard Kern,
Agent for MinQuest, Inc.

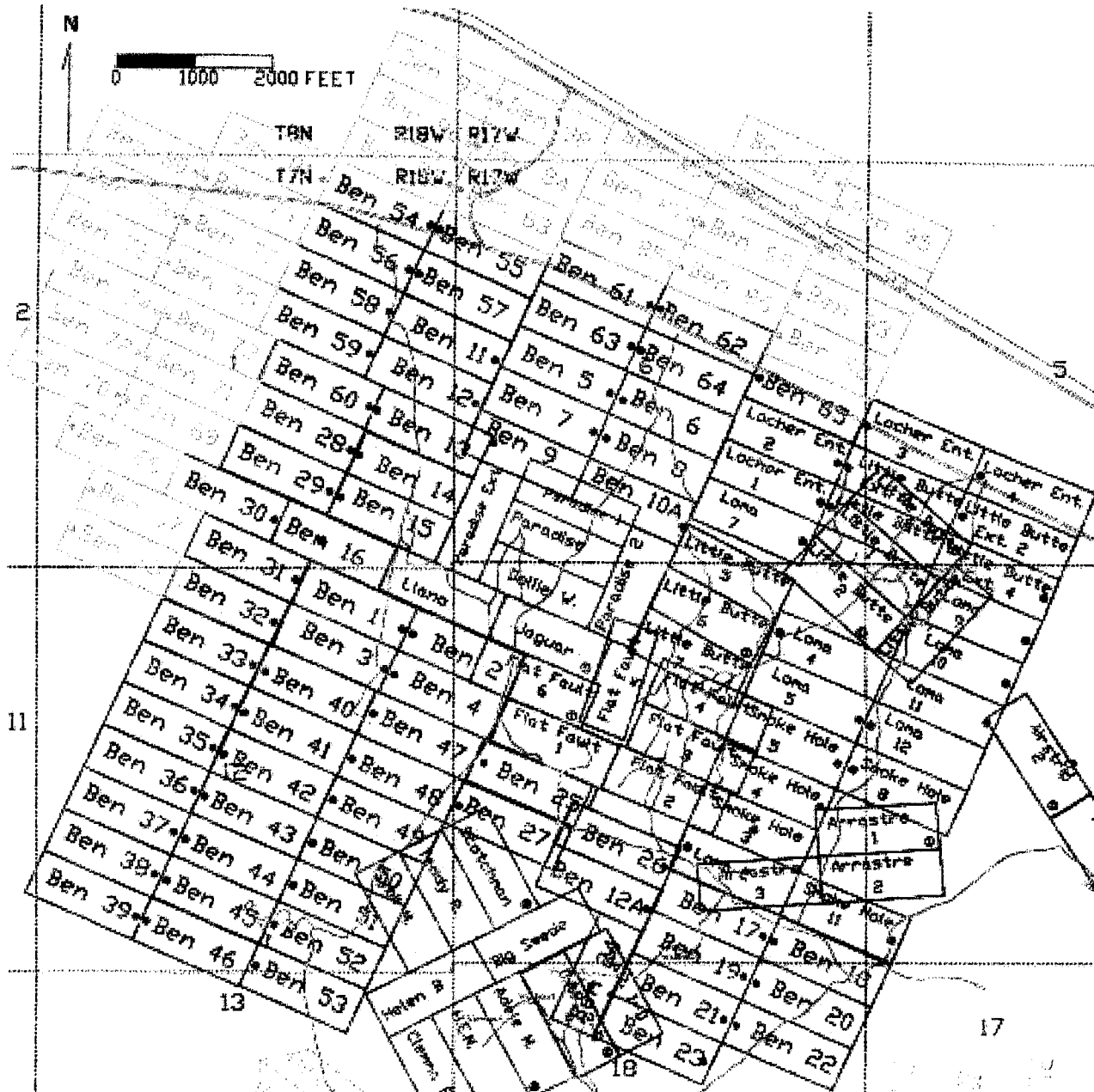
MINQUEST

2013-12-04 10:00 AM
4235 CHRISTY WAY
RENO, NV 89519

BEN 72

MAP OF MINING CLAIM LOCATION

SECTION 1, 2, TWP 7N RANGE 18W G&SR B&M
LA PAZ COUNTY, ARIZONA, UNKNOWN MINING DISTRICT



MIN 10119

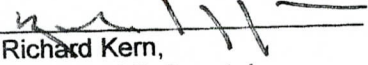
STATE OF ARIZONA
County of La Paz
When Recorded please
mail to: MinQuest Inc.
4235 Christy Way
Reno, Nevada 89519
(775) 746-4471

CERTIFICATE AND MAP OF MINING LOCATION OF LODE MINING CLAIM

1. This is a LOCATION (x) RELOCATION () AMENDMENT ()
2. The name and address of the locator is: MinQuest Inc., 4235 Christy Way, Reno, NV 89519
3. The name of this claim is BEN 73
4. The Date of this location is November 28, 2013
5. The location monument and all corners and end centers are 2" X 2" wooden posts tagged with aluminum tags.
6. This claim is 1500' long and 600' wide. The location monument is 20' S65E from the W end center, thence 300' N25E to the NW corner, thence 1500' S65E to the NE corner, thence 300' S25W to the E end center, thence 300' S25W to the SE corner, thence 1500' N65W to the SW corner, thence 300' N25E to the point of beginning.
7. The general course of this claim is NW TO SE.
8. This claim is located in the following quarter sections;

<u>NW</u> 1/4	Section	<u>1</u>	Township	<u>7N</u>	Range	<u>18W</u>
<u>SE</u> 1/4	Section	<u>1</u>	Township	<u>7N</u>	Range	<u>18W</u>
<u>SW</u> 1/4	Section	<u>1</u>	Township	<u>7N</u>	Range	<u>18W</u>
<u>NE</u> 1/4	Section	<u>1</u>	Township	<u>7N</u>	Range	<u>18W</u>
9. The location of this claim with reference to a natural object or permanent monument is as follows;
The NW corner is approximately 3600' W and 3600' N from the SE COR. SEC 1, T7N, R17W.

Dated this 4th day of December, 2013

Signed 
Richard Kern,
Agent for MinQuest, Inc.

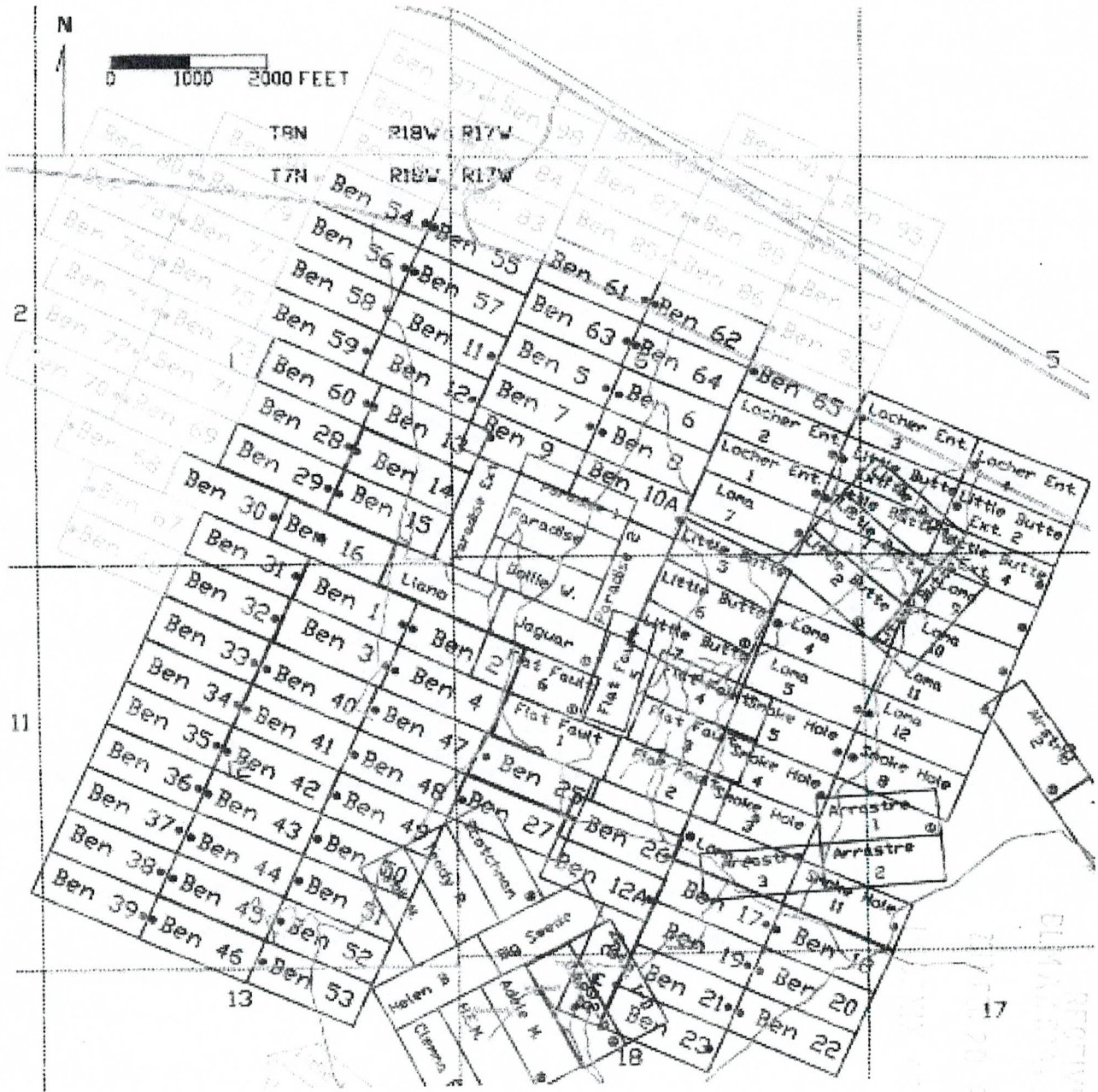
AR00426019

RECORDED
INDEXED
NOV 29 2013
COUNTY OF LA PAZ
ARIZONA

BEN 73

MAP OF MINING CLAIM LOCATION

SECTION 1, TWP 7N RANGE 18W G&SR B&M
LA PAZ COUNTY, ARIZONA, UNKNOWN MINING DISTRICT



MINC026019


RECORDED
17
18
19
20
21
22
23

County of La Paz
When Recorded please
mail to: MinQuest Inc.
4235 Christy Way
Reno, Nevada 89519
(775) 746-4471

CERTIFICATE AND MAP OF MINING LOCATION OF LODE MINING CLAIM

1. This is a LOCATION (x) RELOCATION () AMENDMENT ()
2. The name and address of the locator is: MinQuest Inc., 4235 Christy Way, Reno, NV 89519
3. The name of this claim is BEN 74
4. The Date of this location is November 28, 2013
5. The location monument and all corners and end centers are 2" X 2" wooden posts tagged with aluminum tags.
6. This claim is 1500' long and 600' wide. The location monument is 20' N65W from the East end center, thence 300' N25E to the NE corner, thence 1500' N65W to the NW corner, thence 300' S25W to the W end center, thence 300' S25W to the SW corner, thence 1500' S65E to the SE corner, thence 300' N25E to the point of beginning.
7. The general course of this claim is NW TO SE.
8. This claim is located in the following quarter sections;
NW 1/4 Section 1 Township 7N Range 18W
9. The location of this claim with reference to a natural object or permanent monument is as follows;
The SE corner is approximately 3900' W and 3000' N from the SE COR. SEC 1, T7N, R17W.

Dated this 4th day of December, 2013

Signed 
Richard Kern,
Agent for MinQuest, Inc.

MINCH 25020

RECORDED
2013 DEC 30 PM 12:32
BLAKE COUNTY CLERK

BEN 74

MAP OF MINING CLAIM LOCATION

SECTION 1, TWP 7N RANGE 18W G&SR B&M
LA PAZ COUNTY, ARIZONA, UNKNOWN MINING DISTRICT



ARIZONA

STATE OF ARIZONA
COUNTY OF LA PAZ
RECORDED
1912
JUN 26 12:32

STATE OF ARIZONA
County of La Paz
When Recorded please
mail to: MinQuest Inc.
4235 Christy Way
Reno, Nevada 89519
(775) 746-4471

CERTIFICATE AND MAP OF MINING LOCATION OF LODE MINING CLAIM

1. This is a LOCATION (x) RELOCATION () AMENDMENT ()
2. The name and address of the locator is: MinQuest Inc., 4235 Christy Way, Reno, NV 89519
3. The name of this claim is BEN 75
4. The Date of this location is November 27, 2013
5. The location monument and all corners and end centers are 2" X 2" wooden posts tagged with aluminum tags.
6. This claim is 1500' long and 600' wide. The location monument is 20' S65E from the W end center, thence 300' N25E to the NW corner, thence 1500' S65E to the NE corner, thence 300' S25W to the E end center, thence 300' S25W to the SE corner, thence 1500' N65W to the SW corner, thence 300' N25E to the point of beginning.
7. The general course of this claim is NW TO SE.
8. This claim is located in the following quarter sections;
NW 1/4 Section 1 Township 7N Range 18W
NE 1/4 Section 1 Township 7N Range 18W
9. The location of this claim with reference to a natural object or permanent monument is as follows;
The NW corner is approximately 3600' W and 4200' N from the SE COR. SEC 1, T7N, R17W.

Dated this 4th day of December, 2013

Signed 
Richard Kern,
Agent for MinQuest, Inc.

ARND 26021

RECORDED
INDEXED
BUREAU OF LANDS

County of La Paz
When Recorded please
mail to: MinQuest Inc.
4235 Christy Way
Reno, Nevada 89519
(775) 746-4471

CERTIFICATE AND MAP OF MINING LOCATION OF LODE MINING CLAIM

1. This is a LOCATION (x) RELOCATION () AMENDMENT ()
2. The name and address of the locator is: MinQuest Inc., 4235 Christy Way, Reno, NV 89519
3. The name of this claim is BEN 76
4. The Date of this location is November 27, 2013
5. The location monument and all corners and end centers are 2" X 2" wooden posts tagged with aluminum tags.
6. This claim is 1500' long and 600' wide. The location monument is 20' N65W from the East end center, thence 300' N25E to the NE corner, thence 1500' N65W to the NW corner, thence 300' S25W to the W end center, thence 300' S25W to the SW corner, thence 1500' S65E to the SE corner, thence 300' N25E to the point of beginning.
7. The general course of this claim is NW TO SE.
8. This claim is located in the following quarter sections;
NW 1/4 Section 1 Township 7N Range 18W
9. The location of this claim with reference to a natural object or permanent monument is as follows;
The SE corner is approximately 3800' W and 3700' N from the SE COR. SEC 1, T7N, R17W.

Dated this 4th day of December, 2013

Signed 
Richard Kern,
Agent for MinQuest, Inc.

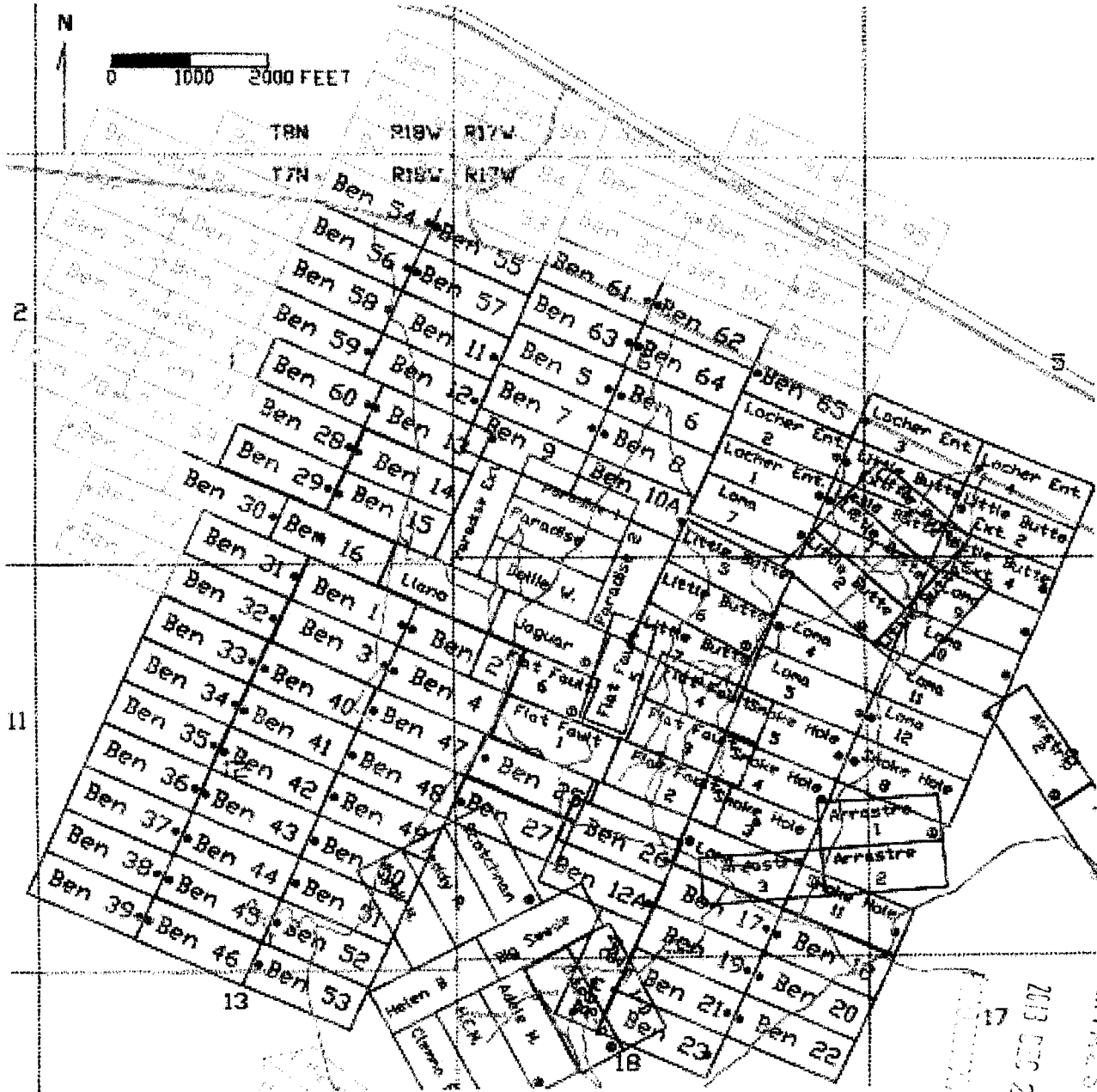
RECEIVED
BLM AZ STATE OFFICE
2013 DEC 20 12:32
FREDERICK, ARIZONA

2013122022

BEN 76

MAP OF MINING CLAIM LOCATION

SECTION 1, TWP 7N RANGE 18W G&SR B&M
LA PAZ COUNTY, ARIZONA, UNKNOWN MINING DISTRICT



NOV 26 1922

RECEIVED
BLM STATE OFFICE
NOV 20 12:32

STATE OF ARIZONA
County of La Paz
When Recorded please
mail to: MinQuest Inc.
4235 Christy Way
Reno, Nevada 89519
(775) 746-4471

CERTIFICATE AND MAP OF MINING LOCATION OF LODE MINING CLAIM

1. This is a LOCATION (x) RELOCATION () AMENDMENT ()
2. The name and address of the locator is: MinQuest Inc., 4235 Christy Way, Reno, NV 89519
3. The name of this claim is BEN 77
4. The Date of this location is November 27, 2013
5. The location monument and all corners and end centers are 2" X 2" wooden posts tagged with aluminum tags.
6. This claim is 1500' long and 600' wide. The location monument is 20' S65E from the W end center, thence 300' N25E to the NW corner, thence 1500' S65E to the NE corner, thence 300' S25W to the E end center, thence 300' S25W to the SE corner, thence 1500' N65W to the SW corner, thence 300' N25E to the point of beginning.
7. The general course of this claim is NW TO SE.
8. This claim is located in the following quarter sections;
NW 1/4 Section 1 Township 7N Range 18W
NE 1/4 Section 1 Township 7N Range 18W
9. The location of this claim with reference to a natural object or permanent monument is as follows;
The NW corner is approximately 3400' W and 4800' N from the SE COR. SEC 1, T7N, R17W.

Dated this 4th day of December, 2013

Signed [Signature]
Richard Kern,
Agent for MinQuest, Inc.

RECEIVED
BLM AZ STATE OFFICE
2013 DEC 20 PM 12:32
FLAGSTAFF, ARIZONA

AMC 426023

BEN 77

MAP OF MINING CLAIM LOCATION

SECTION 1, TWP 7N RANGE 18W G&SR B&M
LA PAZ COUNTY, ARIZONA, UNKNOWN MINING DISTRICT



AMC 26023

RECEIVED
BIMAZ STATE OFFICE
DEC 20 P 12:32
LA PAZ COUNTY, ARIZONA

County of La Paz
When Recorded please
mail to: MinQuest Inc.
4235 Christy Way
Reno, Nevada 89519
(775) 746-4471

CERTIFICATE AND MAP OF MINING LOCATION OF LODE MINING CLAIM

1. This is a LOCATION (x) RELOCATION () AMENDMENT ()
2. The name and address of the locator is: MinQuest Inc., 4235 Christy Way, Reno, NV 89519
3. The name of this claim is BEN 78
4. The Date of this location is November 27, 2013
5. The location monument and all corners and end centers are 2" X 2" wooden posts tagged with aluminum tags.
6. This claim is 1500' long and 600' wide. The location monument is 20' N65W from the East end center, thence 300' N25E to the NE corner, thence 1500' N65W to the NW corner, thence 300' S25W to the W end center, thence 300' S25W to the SW corner, thence 1500' S65E to the SE corner, thence 300' N25E to the point of beginning.
7. The general course of this claim is NW TO SE.
8. This claim is located in the following quarter sections;
NW 1/4 Section 1 Township 7N Range 18W
SW 1/4 Section 36 Township 8N Range 18W
9. The location of this claim with reference to a natural object or permanent monument is as follows;
The SE corner is approximately 3600' W and 4200' N from the SE COR. SEC 1, T7N, R17W.

Dated this 4th day of December, 2013

Signed 
Richard Kern,
Agent for MinQuest, Inc.

MINCH 26924

RECEIVED
BLM AZ STATE OFFICE
2013 DEC 20 PM 2:32
LINDSEY A. HARRIS

BEN 78

MAP OF MINING CLAIM LOCATION

SECTION 1, TWP 7N RANGE 18W G&SR B&M &
SECTION 36, TWP 8N RANGE 18W G&SR B&M
LA PAZ COUNTY, ARIZONA, UNKNOWN MINING DISTRICT



APR 25 1924

RECEIVED
BLM AZ STATE OFFICE
203 MAR 20 P 12:32

STATE OF ARIZONA
County of La Paz
When Recorded please
mail to: MinQuest Inc.
4235 Christy Way
Reno, Nevada 89519
(775) 746-4471

CERTIFICATE AND MAP OF MINING LOCATION OF LODE MINING CLAIM

1. This is a LOCATION (x) RELOCATION () AMENDMENT ()
2. The name and address of the locator is: MinQuest Inc., 4235 Christy Way, Reno, NV 89519
3. The name of this claim is BEN 79
4. The Date of this location is November 27, 2013
5. The location monument and all corners and end centers are 2" X 2" wooden posts tagged with aluminum tags.
6. This claim is 1500' long and 600' wide. The location monument is 20' S65E from the W end center, thence 300' N25E to the NW corner, thence 1500' S65E to the NE corner, thence 300' S25W to the E end center, thence 300' S25W to the SE corner, thence 1500' N65W to the SW corner, thence 300' N25E to the point of beginning.
7. The general course of this claim is NW TO SE.
8. This claim is located in the following quarter sections;
NW 1/4 Section 1 Township 7N Range 18W
NE 1/4 Section 1 Township 7N Range 18W
9. The location of this claim with reference to a natural object or permanent monument is as follows;
The NW corner is approximately 3100' W and 5300' N from the SE COR. SEC 1, T7N, R17W.

Dated this 4th day of December, 2013

Signed Richard Kern
Richard Kern,
Agent for MinQuest, Inc.

RECEIVED
BLM AZ STATE OFFICE
2013 DEC 20 12:33
RICHARD KERN

AM0426025

BEN 79

MAP OF MINING CLAIM LOCATION

SECTION 1, TWP 7N RANGE 18W G&SR B&M
LA PAZ COUNTY, ARIZONA, UNKNOWN MINING DISTRICT



APR 26 2025

RECEIVED
BLM AZ STATE OFFICE
JUN 20 10 12:33

County of La Paz
When Recorded please
mail to: MinQuest Inc.
4235 Christy Way
Reno, Nevada 89519
(775) 746-4471

CERTIFICATE AND MAP OF MINING LOCATION OF LODE MINING CLAIM

1. This is a LOCATION (x) RELOCATION () AMENDMENT ()
2. The name and address of the locator is: MinQuest Inc., 4235 Christy Way, Reno, NV 89519
3. The name of this claim is BEN 80
4. The Date of this location is November 27, 2013
5. The location monument and all corners and end centers are 2" X 2" wooden posts tagged with aluminum tags.
6. This claim is 1500' long and 600' wide. The location monument is 20' N65W from the East end center, thence 300' N25E to the NE corner, thence 1500' N65W to the NW corner, thence 300' S25W to the W end center, thence 300' S25W to the SW corner, thence 1500' S65E to the SE corner, thence 300' N25E to the point of beginning.
7. The general course of this claim is NW TO SE.
8. This claim is located in the following quarter sections;
NW 1/4 Section 1 Township 7N Range 18W
SW 1/4 Section 36 Township 8N Range 18W
9. The location of this claim with reference to a natural object or permanent monument is as follows;
The SE corner is approximately 3400' W and 4800' N from the SE COR. SEC 1, T7N, R17W.

Dated this 4th day of December, 2013

Signed 
Richard Kern,
Agent for MinQuest, Inc.

ANGL 26026

RECEIVED
BLM AZ STATE OFFICE
2013 DEC 20 12:33
PHOENIX, ARIZONA

BEN 80

MAP OF MINING CLAIM LOCATION

SECTION 1, TWP 7N RANGE 18W G&SR B&M &
SECTION 36, TWP 8N RANGE 18W G&SR B&M
LA PAZ COUNTY, ARIZONA, UNKNOWN MINING DISTRICT



AMC 26026

RECEIVED
BLM AZ STATE OFFICE

2013 DEC 20 P 12:33

DEPT. OF ARIZONA


County of La Paz
When Recorded please
mail to: MinQuest Inc.
4235 Christy Way
Reno, Nevada 89519
(775) 746-4471

CERTIFICATE AND MAP OF MINING LOCATION OF LODE MINING CLAIM

1. This is a LOCATION (x) RELOCATION () AMENDMENT ()
2. The name and address of the locator is: MinQuest Inc., 4235 Christy Way, Reno, NV 89519
3. The name of this claim is BEN 81
4. The Date of this location is November 27, 2013
5. The location monument and all corners and end centers are 2" X 2" wooden posts tagged with aluminum tags.
6. This claim is 1500' long and 600' wide. The location monument is 20' N65W from the East end center, thence 300' N25E to the NE corner, thence 1500' N65W to the NW corner, thence 300' S25W to the W end center, thence 300' S25W to the SW corner, thence 1500' S65E to the SE corner, thence 300' N25E to the point of beginning.
7. The general course of this claim is NW TO SE
8. This claim is located in the following quarter sections;

<u>NW</u> 1/4	Section	<u>1</u>	Township	<u>7N</u>	Range	<u>18W</u>
<u>SE</u> 1/4	Section	<u>36</u>	Township	<u>8N</u>	Range	<u>18W</u>
<u>NE</u> 1/4	Section	<u>1</u>	Township	<u>7N</u>	Range	<u>18W</u>
<u>SW</u> 1/4	Section	<u>36</u>	Township	<u>8N</u>	Range	<u>18W</u>
9. The location of this claim with reference to a natural object or permanent monument is as follows;
The SE corner is approximately 1800' W and 4800' N from the SE COR. SEC 1, T7N, R17W.

Dated this 4th day of December, 2013

Signed 
Richard Kern,
Agent for MinQuest, Inc.

RECEIVED
BLM LAZ STATE OFFICE
2013 DEC 20 12:33
ARIZONA

ATTORNEY 260271

BEN 81

MAP OF MINING CLAIM LOCATION

SECTION 1, TWP 7N RANGE 18W G&SR B&M &
SECTION 36, TWP 8N RANGE 18W G&SR B&M
LA PAZ COUNTY, ARIZONA, UNKNOWN MINING DISTRICT



AMC126027

RECEIVED
BIM AZ STATE OFFICE
2013 DEC 20 P 12:33
LA PAZ COUNTY, ARIZONA

County of La Paz
When Recorded please
mail to: MinQuest Inc.
4235 Christy Way
Reno, Nevada 89519
(775) 746-4471

CERTIFICATE AND MAP OF MINING LOCATION OF LODE MINING CLAIM

1. This is a LOCATION (x) RELOCATION () AMENDMENT ()
2. The name and address of the locator is: MinQuest Inc., 4235 Christy Way, Reno, NV 89519
3. The name of this claim is BEN 82
4. The Date of this location is November 27, 2013
5. The location monument and all corners and end centers are 2" X 2" wooden posts tagged with aluminum tags.
6. This claim is 1500' long and 600' wide. The location monument is 20' N65W from the East end center, thence 300' N25E to the NE corner, thence 1500' N65W to the NW corner, thence 300' S25W to the W end center, thence 300' S25W to the SW corner, thence 1500' S65E to the SE corner, thence 300' N25E to the point of beginning.
7. The general course of this claim is NW TO SE.
8. This claim is located in the following quarter sections;

<u>SE</u> 1/4	Section <u>36</u>	Township <u>8N</u>	Range <u>18W</u>
<u>NE</u> 1/4	Section <u>1</u>	Township <u>7N</u>	Range <u>18W</u>
<u>NW</u> 1/4	Section <u>6</u>	Township <u>7N</u>	Range <u>17W</u>
9. The location of this claim with reference to a natural object or permanent monument is as follows;
The SE corner is approximately 100' W and 4700' N from the SE COR. SEC 1, T7N, R17W.

Dated this 4th day of December, 2013

Signed 
Richard Kern,
Agent for MinQuest, Inc.

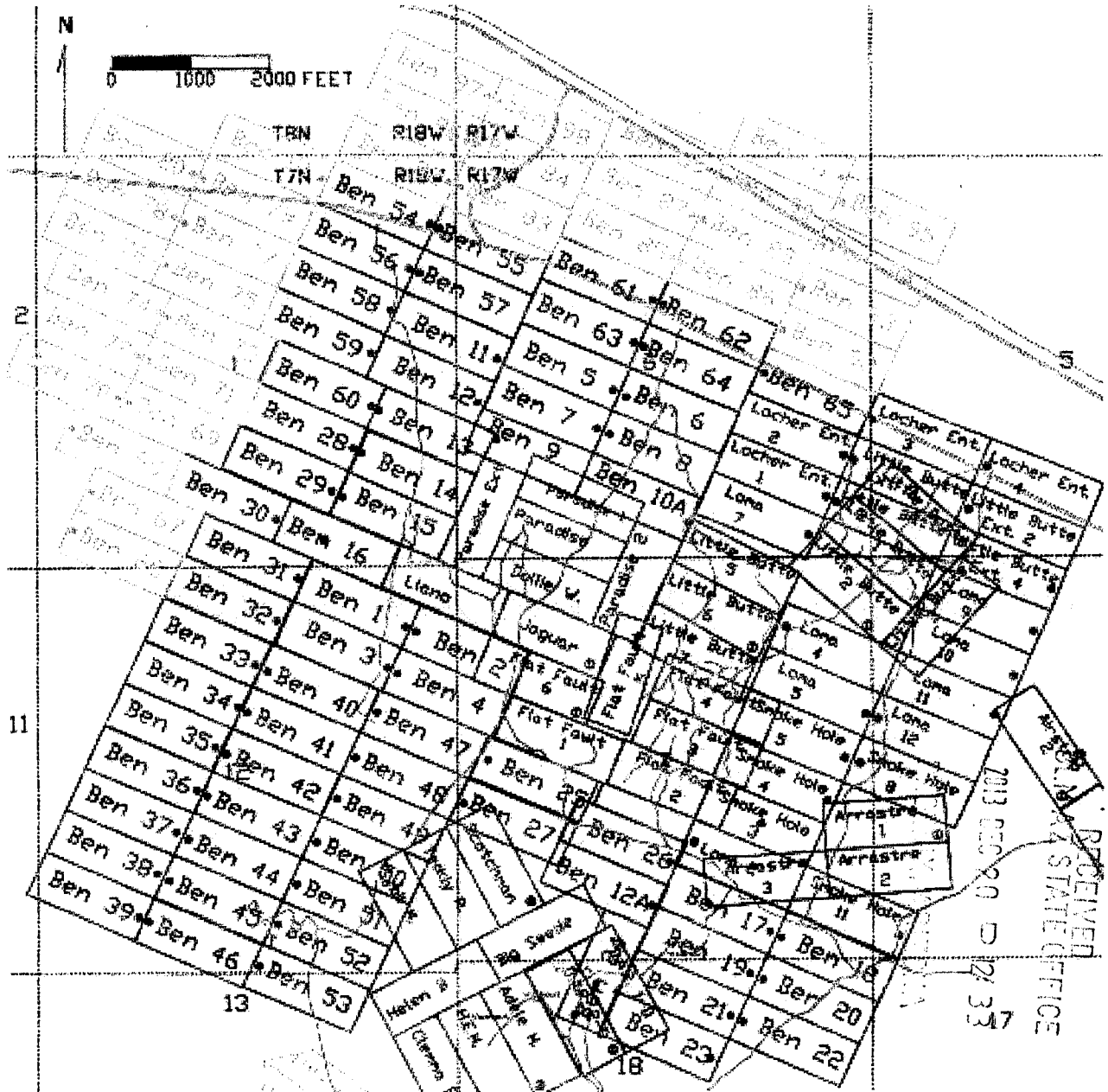
ATTORNEY 26020

RECEIVED
BLM AZ STATE OFFICE
2013 DEC 20 P 12:33
PHOENIX, ARIZONA

BEN 82

MAP OF MINING CLAIM LOCATION

SECTION 1, TWP 7N RANGE 18W G&SR B&M &
SECTION 36, TWP 8N RANGE 18W G&SR B&M &
SECTION 6, TWP 7N RANGE 17W G&SR B&M
LA PAZ COUNTY, ARIZONA, UNKNOWN MINING DISTRICT



MIN 25928

STATE OF ARIZONA
County of La Paz
When Recorded please
mail to: MinQuest Inc.
4235 Christy Way
Reno, Nevada 89519
(775) 746-4471

CERTIFICATE AND MAP OF MINING LOCATION OF LODE MINING CLAIM

1. This is a LOCATION (x) RELOCATION () AMENDMENT ()
2. The name and address of the locator is: MinQuest Inc., 4235 Christy Way, Reno, NV 89519
3. The name of this claim is BEN 83
4. The Date of this location is November 27, 2013
5. The location monument and all corners and end centers are 2" X 2" wooden posts tagged with aluminum tags.
6. This claim is 1500' long and 600' wide. The location monument is 20' S65E from the W end center, thence 300' N25E to the NW corner, thence 1500' S65E to the NE corner, thence 300' S25W to the E end center, thence 300' S25W to the SE corner, thence 1500' N65W to the SW corner, thence 300' N25E to the point of beginning.
7. The general course of this claim is NW TO SE
8. This claim is located in the following quarter sections;
NW 1/4 Section 6 Township 7N Range 17W
NE 1/4 Section 1 Township 7N Range 18W
9. The location of this claim with reference to a natural object or permanent monument is as follows;
The NW corner is approximately 100' E and 5100' N from the SE COR. SEC 1, T7N, R17W.

Dated this 4th day of December, 2013

Signed 
Richard Kern,
Agent for MinQuest, Inc.

2013 DEC 20 12:33

RECEIVED
BLM AZ STATE OFFICE

ADON 26029

STATE OF ARIZONA
County of La Paz
When Recorded please
mail to: MinQuest Inc.
4235 Christy Way
Reno, Nevada 89519
(775) 746-4471

CERTIFICATE AND MAP OF MINING LOCATION OF LODE MINING CLAIM

1. This is a LOCATION (x) RELOCATION () AMENDMENT ()
2. The name and address of the locator is: MinQuest Inc., 4235 Christy Way, Reno, NV 89519
3. The name of this claim is BEN 84
4. The Date of this location is November 27, 2013
5. The location monument and all corners and end centers are 2" X 2" wooden posts tagged with aluminum tags.
6. This claim is 1500' long and 600' wide. The location monument is 20' S65E from the W end center, thence 300' N25E to the NW corner, thence 1500' S65E to the NE corner, thence 300' S25W to the E end center, thence 300' S25W to the SE corner, thence 1500' N65W to the SW corner, thence 300' N25E to the point of beginning.
7. The general course of this claim is NW TO SE.
8. This claim is located in the following quarter sections;
NW 1/4 Section 6 Township 7N Range 17W
SW 1/4 Section 31 Township 8N Range 17W
9. The location of this claim with reference to a natural object or permanent monument is as follows;
The NW corner is approximately 400' E and 5700' N from the SE COR. SEC 1, T7N, R17W.

Dated this 4th day of December, 2013

Signed 
Richard Kern,
Agent for MinQuest, Inc.

RECEIVED
DUMAZ STATE OFFICE
2013 DEC 20 12:33
MINQUEST INC

AR0426030

BEN 84

MAP OF MINING CLAIM LOCATION

SECTION 31, TWP 8N RANGE 17W G&SR B&M &
SECTION 6, TWP 7N RANGE 17W G&SR B&M
LA PAZ COUNTY, ARIZONA, UNKNOWN MINING DISTRICT



APR 17 2003

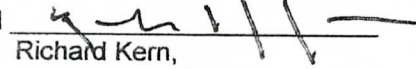
RECEIVED
CLIMATE STATE OFFICE
2003 DEC 20 12:33
17

County of La Paz
When Recorded please
mail to: MinQuest Inc.
4235 Christy Way
Reno, Nevada 89519
(775) 746-4471

CERTIFICATE AND MAP OF MINING LOCATION OF LODE MINING CLAIM

1. This is a LOCATION (x) RELOCATION () AMENDMENT ()
2. The name and address of the locator is: MinQuest Inc., 4235 Christy Way, Reno, NV 89519
3. The name of this claim is BEN 85
4. The Date of this location is November 28, 2013
5. The location monument and all corners and end centers are 2" X 2" wooden posts tagged with aluminum tags.
6. This claim is 1500' long and 600' wide. The location monument is 20' N65W from the East end center, thence 300' N25E to the NE corner, thence 1500' N65W to the NW corner, thence 300' S25W to the W end center, thence 300' S25W to the SW corner, thence 1500' S65E to the SE corner, thence 300' N25E to the point of beginning.
7. The general course of this claim is NW TO SE.
8. This claim is located in the following quarter sections;
NE 1/4 Section 6 Township 7N Range 17W
NW 1/4 Section 6 Township 7N Range 17W
9. The location of this claim with reference to a natural object or permanent monument is as follows;
The SE corner is approximately 2700' E and 3600' N from the SE COR. SEC 1, T7N, R17W.

Dated this 4th day of December, 2013

Signed 
Richard Kern,
Agent for MinQuest, Inc.

RECEIVED
BLM AZ STATE OFFICE
2013 DEC 20 P 12:33
DEPARTMENT OF ARIZONA

AMC 26031

BEN 85

MAP OF MINING CLAIM LOCATION

SECTION 6, TWP 7N RANGE 17W G&SR B&M
LA PAZ COUNTY, ARIZONA, UNKNOWN MINING DISTRICT



ARIZONA 26031

RECEIVED
BLM AZ STATE OFFICE
2013 DEC 20 P 12:33
LA PAZ COUNTY, ARIZONA


STATE OF ARIZONA
County of La Paz
When Recorded please
mail to: MinQuest Inc.
4235 Christy Way
Reno, Nevada 89519
(775) 746-4471

CERTIFICATE AND MAP OF MINING LOCATION OF LODE MINING CLAIM

1. This is a LOCATION (x) RELOCATION () AMENDMENT ()
2. The name and address of the locator is: MinQuest Inc., 4235 Christy Way, Reno, NV 89519
3. The name of this claim is BEN 86
4. The Date of this location is November 28, 2013
5. The location monument and all corners and end centers are 2" X 2" wooden posts tagged with aluminum tags.
6. This claim is 1500' long and 600' wide. The location monument is 20' S65E from the W end center, thence 300' N25E to the NW corner, thence 1500' S65E to the NE corner, thence 300' S25W to the E end center, thence 300' S25W to the SE corner, thence 1500' N65W to the SW corner, thence 300' N25E to the point of beginning.
7. The general course of this claim is NW TO SE.
8. This claim is located in the following quarter sections;
NE 1/4 Section 6 Township 7N Range 17W
9. The location of this claim with reference to a natural object or permanent monument is as follows;
The NW corner is approximately 2900' E and 4200' N from the SE COR. SEC 1, T7N, R17W.

Dated this 4th day of December, 2013

Signed


Richard Kern,
Agent for MinQuest, Inc.

APR 12 2013

RECEIVED
DLM AZ STATE OFFICE
2013 DEC 20 12:33
MINQUEST INC

BEN 86

MAP OF MINING CLAIM LOCATION

SECTION 6, TWP 7N RANGE 17W G&SR B&M
LA PAZ COUNTY, ARIZONA, UNKNOWN MINING DISTRICT



ARIZONA

RECEIVED
BLM AZ STATE OFFICE
2013 DEC 20 P 12:33

County of La Paz
When Recorded please
mail to: MinQuest Inc.
4235 Christy Way
Reno, Nevada 89519
(775) 746-4471

CERTIFICATE AND MAP OF MINING LOCATION OF LODE MINING CLAIM

1. This is a LOCATION (x) RELOCATION () AMENDMENT ()
2. The name and address of the locator is: MinQuest Inc., 4235 Christy Way, Reno, NV 89519
3. The name of this claim is BEN 87
4. The Date of this location is November 29, 2013
5. The location monument and all corners and end centers are 2" X 2" wooden posts tagged with aluminum tags.
6. This claim is 1500' long and 600' wide. The location monument is 20' N65W from the East end center, thence 300' N25E to the NE corner, thence 1500' N65W to the NW corner, thence 300' S25W to the W end center, thence 300' S25W to the SW corner, thence 1500' S65E to the SE corner, thence 300' N25E to the point of beginning.
7. The general course of this claim is NW TO SE
8. This claim is located in the following quarter sections;

<u>NE</u> 1/4	Section <u>6</u>	Township <u>7N</u>	Range <u>17W</u>
<u>NW</u> 1/4	Section <u>6</u>	Township <u>7N</u>	Range <u>17W</u>
<u>SW</u> 1/4	Section <u>31</u>	Township <u>8N</u>	Range <u>17W</u>
9. The location of this claim with reference to a natural object or permanent monument is as follows;
The SE corner is approximately 2900' E and 4200' N from the SE COR. SEC 1, T7N, R17W.

Dated this 4th day of December, 2013

Signed

Richard Kern,
Agent for MinQuest, Inc.

RECEIVED
PLIMAZ STATE OFFICE
2013 DEC 20 P 12:33

MIN 26033

BEN 87

MAP OF MINING CLAIM LOCATION

SECTION 6, TWP 7N RANGE 17W G&SR B&M &
SECTION 31, TWP 8N RANGE 17W G&SR B&M
LA PAZ COUNTY, ARIZONA, UNKNOWN MINING DISTRICT



110426033

RECEIVED
BLM AZ STATE OFFICE
2013 DEC 20 P 12:33
FRANKLIN, ARIZONA

STATE OF ARIZONA
County of La Paz
When Recorded please
mail to: MinQuest Inc.
4235 Christy Way
Reno, Nevada 89519
(775) 746-4471

CERTIFICATE AND MAP OF MINING LOCATION OF LODE MINING CLAIM

1. This is a LOCATION (x) RELOCATION () AMENDMENT ()
2. The name and address of the locator is: MinQuest Inc., 4235 Christy Way, Reno, NV 89519
3. The name of this claim is BEN 88
4. The Date of this location is November 29, 2013
5. The location monument and all corners and end centers are 2" X 2" wooden posts tagged with aluminum tags.
6. This claim is 1500' long and 600' wide. The location monument is 20' S65E from the W end center, thence 300' N25E to the NW corner, thence 1500' S65E to the NE corner, thence 300' S25W to the E end center, thence 300' S25W to the SE corner, thence 1500' N65W to the SW corner, thence 300' N25E to the point of beginning.
7. The general course of this claim is NW TO SE.
8. This claim is located in the following quarter sections;
NE 1/4 Section 6 Township 7N Range 17W
9. The location of this claim with reference to a natural object or permanent monument is as follows;
The NW corner is approximately 2300' E and 4700' N from the SE COR. SEC 1, T7N, R17W.

Dated this 4th day of December, 2013

Signed 
Richard Kern,
Agent for MinQuest, Inc.

110426034

RECEIVED
DLM AZ STATE OFFICE
2013 DEC 20 12:34
MINQUEST INC

BEN 88

MAP OF MINING CLAIM LOCATION

SECTION 6, TWP 7N RANGE 17W G&SR B&M
LA PAZ COUNTY, ARIZONA, UNKNOWN MINING DISTRICT



ATC 426034

RECEIVED
BLM AZ STATE OFFICE
2013 DEC 20 P 12:34

County of La Paz
When Recorded please
mail to: MinQuest Inc.
4235 Christy Way
Reno, Nevada 89519
(775) 746-4471

CERTIFICATE AND MAP OF MINING LOCATION OF LODE MINING CLAIM

1. This is a LOCATION (x) RELOCATION () AMENDMENT ()
2. The name and address of the locator is: MinQuest Inc., 4235 Christy Way, Reno, NV 89519
3. The name of this claim is BEN 89
4. The Date of this location is November 29, 2013
5. The location monument and all corners and end centers are 2" X 2" wooden posts tagged with aluminum tags.
6. This claim is 1500' long and 600' wide. The location monument is 375' N65W from the East end center, thence 300' N25E to the NE corner, thence 1500' N65W to the NW corner, thence 300' S25W to the W end center, thence 300' S25W to the SW corner, thence 1500' S65E to the SE corner, thence 300' N25E to the point of beginning.
7. The general course of this claim is NW TO SE.
8. This claim is located in the following quarter sections;

<u>NE</u> 1/4	Section <u>6</u>	Township <u>7N</u>	Range <u>17W</u>
<u>NW</u> 1/4	Section <u>6</u>	Township <u>7N</u>	Range <u>17W</u>
<u>SW</u> 1/4	Section <u>31</u>	Township <u>8N</u>	Range <u>17W</u>
<u>SE</u> 1/4	Section <u>31</u>	Township <u>8N</u>	Range <u>17W</u>
9. The location of this claim with reference to a natural object or permanent monument is as follows:
The SE corner is approximately 3200' E and 4700' N from the SE COR. SEC 1, T7N, R17W.

Dated this 4th day of December, 2013

Signed 
Richard Kern,
Agent for MinQuest, Inc.

RECEIVED
BLM AZ STATE OFFICE
2013 DEC 20 PM 12:34

MINC 126035

STATE OF ARIZONA
County of La Paz
When Recorded please
mail to: MinQuest Inc.
4235 Christy Way
Reno, Nevada 89519
(775) 746-4471

CERTIFICATE AND MAP OF MINING LOCATION OF LODE MINING CLAIM

1. This is a LOCATION (x) RELOCATION () AMENDMENT ()
2. The name and address of the locator is: MinQuest Inc., 4235 Christy Way, Reno, NV 89519
3. The name of this claim is BEN 90
4. The Date of this location is November 29, 2013
5. The location monument and all corners and end centers are 2" X 2" wooden posts tagged with aluminum tags.
6. This claim is 1500' long and 600' wide. The location monument is 375' S65E from the W end center, thence 300' N25E to the NW corner, thence 1500' S65E to the NE corner, thence 300' S25W to the E end center, thence 300' S25W to the SE corner, thence 1500' N65W to the SW corner, thence 300' N25E to the point of beginning.
7. The general course of this claim is NW TO SE
8. This claim is located in the following quarter sections;
NE 1/4 Section 6 Township 7N Range 17W
SE 1/4 Section 31 Township 8N Range 17W
9. The location of this claim with reference to a natural object or permanent monument is as follows;
The NW corner is approximately 3400' E and 5300' N from the SE COR. SEC 1, T7N, R17W.

Dated this 4th day of December, 2013

Signed 
Richard Kern,
Agent for MinQuest, Inc.

ARND 26036

RECEIVED
BLM AZ STATE OFFICE
2013 DEC 20 10:12:30

BEN 90

MAP OF MINING CLAIM LOCATION

SECTION 6, TWP 7N RANGE 17W G&SR B&M &
SECTION 31, TWP 8N RANGE 17W G&SR B&M
LA PAZ COUNTY, ARIZONA, UNKNOWN MINING DISTRICT



ARIZONA 26935

RECEIVED
BLM ARIZONA OFFICE
2013 FEB 20 10 12 30

County of La Paz
When Recorded please
mail to: MinQuest Inc.
4235 Christy Way
Reno, Nevada 89519
(775) 746-4471

CERTIFICATE AND MAP OF MINING LOCATION OF LODE MINING CLAIM

1. This is a LOCATION (x) RELOCATION () AMENDMENT ()
2. The name and address of the locator is: MinQuest Inc., 4235 Christy Way, Reno, NV 89519
3. The name of this claim is BEN 91
4. The Date of this location is November 29, 2013
5. The location monument and all corners and end centers are 2" X 2" wooden posts tagged with aluminum tags.
6. This claim is 1500' long and 600' wide. The location monument is 20' N65W from the East end center, thence 300' N25E to the NE corner, thence 1500' N65W to the NW corner, thence 300' S25W to the W end center, thence 300' S25W to the SW corner, thence 1500' S65E to the SE corner, thence 300' N25E to the point of beginning.
7. The general course of this claim is NW TO SE
8. This claim is located in the following quarter sections;

<u>NE</u> 1/4	Section <u>6</u>	Township <u>7N</u>	Range <u>17W</u>
<u>SE</u> 1/4	Section <u>31</u>	Township <u>8N</u>	Range <u>17W</u>
9. The location of this claim with reference to a natural object or permanent monument is as follows;
The SE corner is approximately 4800' E and 4700' N from the SE COR. SEC 1, T7N, R17W.

Dated this 4th day of December, 2013

Signed 
Richard Kern,
Agent for MinQuest, Inc.

AMC 126037

RECEIVED
BLM AZ STATE OFFICE
2013 DEC 20 12:34

BEN 91

MAP OF MINING CLAIM LOCATION

SECTION 6, TWP 7N RANGE 17W G&SR B&M &
SECTION 31, TWP 8N RANGE 17W G&SR B&M
LA PAZ COUNTY, ARIZONA, UNKNOWN MINING DISTRICT



ARIZONA

RECEIVED
BLM AZ STATE OFFICE
DEC 20 10 20 20

STATE OF ARIZONA
County of La Paz
When Recorded please
mail to: MinQuest Inc.
4235 Christy Way
Reno, Nevada 89519
(775) 746-4471

CERTIFICATE AND MAP OF MINING LOCATION OF LODE MINING CLAIM

1. This is a LOCATION (x) RELOCATION () AMENDMENT ()
2. The name and address of the locator is: MinQuest Inc., 4235 Christy Way, Reno, NV 89519
3. The name of this claim is BEN 92
4. The Date of this location is November 27, 2013
5. The location monument and all corners and end centers are 2" X 2" wooden posts tagged with aluminum tags.
6. This claim is 1500' long and 600' wide. The location monument is 20' S65E from the W end center, thence 300' N25E to the NW corner, thence 1500' S65E to the NE corner, thence 300' S25W to the E end center, thence 300' S25W to the SE corner, thence 1500' N65W to the SW corner, thence 300' N25E to the point of beginning.
7. The general course of this claim is NW TO SE
8. This claim is located in the following quarter sections;

<u>NE</u> 1/4	Section	<u>6</u>	Township	<u>7N</u>	Range	<u>17W</u>
<u>SE</u> 1/4	Section	<u>6</u>	Township	<u>7N</u>	Range	<u>17W</u>
<u>NW</u> 1/4	Section	<u>5</u>	Township	<u>7N</u>	Range	<u>17W</u>
<u>SW</u> 1/4	Section	<u>5</u>	Township	<u>7N</u>	Range	<u>17W</u>
9. The location of this claim with reference to a natural object or permanent monument is as follows;
The NW corner is approximately 4200' E and 3300' N from the SE COR. SEC 1, T7N, R17W.

Dated this 4th day of December, 2013

Signed Richard Kern
Richard Kern,
Agent for MinQuest, Inc.

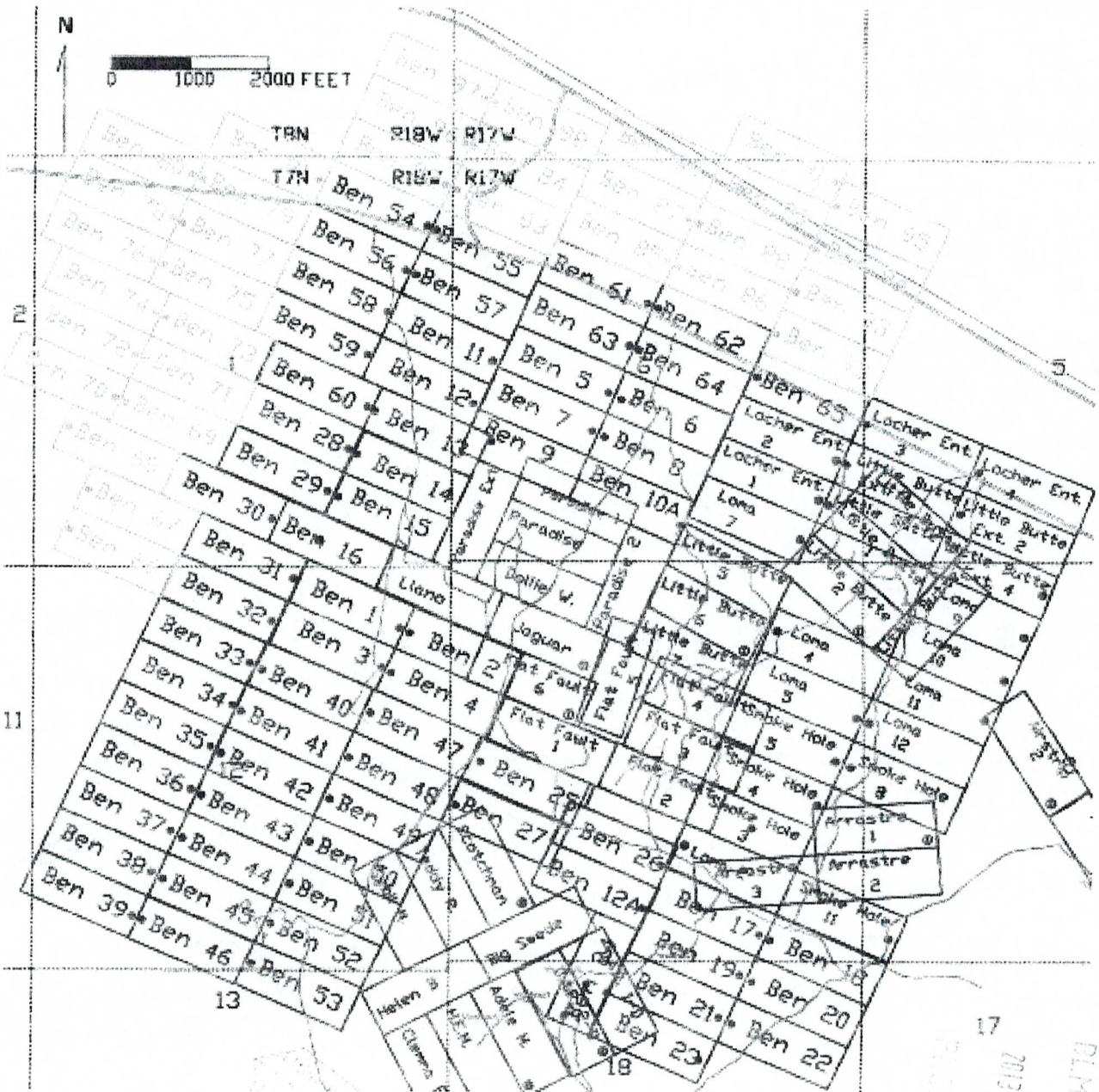
REC'D / RECEIVED
STATE OFFICE
NOV 27 12:30

1110426038

BEN 92

MAP OF MINING CLAIM LOCATION

SECTION 5, 6, TWP 7N RANGE 17W G&SR B&M
LA PAZ COUNTY, ARIZONA, UNKNOWN MINING DISTRICT



AMCH 26038

RECEIVED
PLM&Z STAFF OFFICE
17 DEC 20 10 12 AM '09

STATE OF ARIZONA
County of La Paz
When Recorded please
mail to: MinQuest Inc.
4235 Christy Way
Reno, Nevada 89519
(775) 746-4471

CERTIFICATE AND MAP OF MINING LOCATION OF LODE MINING CLAIM

1. This is a LOCATION (x) RELOCATION () AMENDMENT ()
2. The name and address of the locator is: MinQuest Inc., 4235 Christy Way, Reno, NV 89519
3. The name of this claim is BEN 93
4. The Date of this location is November 29, 2013
5. The location monument and all corners and end centers are 2" X 2" wooden posts tagged with aluminum tags.
6. This claim is 1500' long and 600' wide. The location monument is 20' S65E from the W end center, thence 300' N25E to the NW corner, thence 1500' S65E to the NE corner, thence 300' S25W to the E end center, thence 300' S25W to the SE corner, thence 1500' N65W to the SW corner, thence 300' N25E to the point of beginning.
7. The general course of this claim is NW TO SE.
8. This claim is located in the following quarter sections;
NE 1/4 Section 6 Township 7N Range 17W
NW 1/4 Section 5 Township 7N Range 17W
9. The location of this claim with reference to a natural object or permanent monument is as follows;
The NW corner is approximately 4400' E and 3900' N from the SE COR. SEC 1, T7N, R17W.

Dated this 4th day of December, 2013

Signed [Signature]
Richard Kern,
Agent for MinQuest, Inc.

BLM
RECORDS
2012 DEC 20 P 12:31
COUNTY CLERK'S OFFICE

ANCH 25039

BEN 93

MAP OF MINING CLAIM LOCATION

SECTION 5, 6, TWP 7N RANGE 17W G&SR B&M
LA PAZ COUNTY, ARIZONA, UNKNOWN MINING DISTRICT



ARC426039

RECEIVED
PLMATS STATE OFFICE
17 DEC 20 10 23 AM

STATE OF ARIZONA
County of La Paz
When Recorded please
mail to: MinQuest Inc.
4235 Christy Way
Reno, Nevada 89519
(775) 746-4471

CERTIFICATE AND MAP OF MINING LOCATION OF LODE MINING CLAIM

1. This is a LOCATION (x) RELOCATION () AMENDMENT ()
2. The name and address of the locator is: MinQuest Inc., 4235 Christy Way, Reno, NV 89519
3. The name of this claim is BEN 94
4. The Date of this location is November 29, 2013
5. The location monument and all corners and end centers are 2" X 2" wooden posts tagged with aluminum tags.
6. This claim is 1500' long and 600' wide. The location monument is 20' S65E from the W end center, thence 300' N25E to the NW corner, thence 1500' S65E to the NE corner, thence 300' S25W to the E end center, thence 300' S25W to the SE corner, thence 1500' N65W to the SW corner, thence 300' N25E to the point of beginning.
7. The general course of this claim is NW TO SE
8. This claim is located in the following quarter sections;
NE 1/4 Section 6 Township 7N Range 17W
NW 1/4 Section 5 Township 7N Range 17W
9. The location of this claim with reference to a natural object or permanent monument is as follows;
The NW corner is approximately 4700' E and 4400' N from the SE COR. SEC 1, T7N, R17W.

Dated this 4th day of December, 2013

Signed 
Richard Kern,
Agent for MinQuest, Inc.

AMC 026040

RECEIVED
BLM AZ STATE OFFICE
2013 DEC 20 P 12:34
MINQUEST ARIZONA

BEN 94

MAP OF MINING CLAIM LOCATION

SECTION 5, 6, TWP 7N RANGE 17W G&SR B&M
LA PAZ COUNTY, ARIZONA, UNKNOWN MINING DISTRICT



Attachment

RECEIVED
BLM AZ STATE OFFICE
2013 DEC 20 P 12:34
PHOENIX, ARIZONA

STATE OF ARIZONA
County of La Paz
When Recorded please
mail to: MinQuest Inc.
4235 Christy Way
Reno, Nevada 89519
(775) 746-4471

CERTIFICATE AND MAP OF MINING LOCATION OF LODE MINING CLAIM

1. This is a LOCATION (x) RELOCATION () AMENDMENT ()
2. The name and address of the locator is: MinQuest Inc., 4235 Christy Way, Reno, NV 89519
3. The name of this claim is BEN 95
4. The Date of this location is November 29, 2013
5. The location monument and all corners and end centers are 2" X 2" wooden posts tagged with aluminum tags.
6. This claim is 1500' long and 600' wide. The location monument is 20' S65E from the W end center, thence 300' N25E to the NW corner, thence 1500' S65E to the NE corner, thence 300' S25W to the E end center, thence 300' S25W to the SE corner, thence 1500' N65W to the SW corner, thence 300' N25E to the point of beginning.
7. The general course of this claim is NW TO SE.
8. This claim is located in the following quarter sections;
NE 1/4 Section 6 Township 7N Range 17W
NW 1/4 Section 5 Township 7N Range 17W
9. The location of this claim with reference to a natural object or permanent monument is as follows;
The NW corner is approximately 4900' E and 4900' N from the SE COR. SEC 1, T7N, R17W.

Dated this 4th day of December, 2013

Signed 
Richard Kern,
Agent for MinQuest, Inc.

RECEIVED
BLM AZ STATE OFFICE
2013 DEC 20 P 12:34
RICHARD KERN

ARIC426091

County of La Paz
When Recorded please
mail to: MinQuest Inc.
4235 Christy Way
Reno, Nevada 89519
(775) 746-4471

CERTIFICATE AND MAP OF MINING LOCATION OF LODE MINING CLAIM

1. This is a LOCATION (x) RELOCATION () AMENDMENT ()
2. The name and address of the locator is: MinQuest Inc., 4235 Christy Way, Reno, NV 89519
3. The name of this claim is BEN 96
4. The Date of this location is November 29, 2013
5. The location monument and all corners and end centers are 2" X 2" wooden posts tagged with aluminum tags.
6. This claim is 1500' long and 600' wide. The location monument is 20' N65W from the East end center, thence 300' N25E to the NE corner, thence 1500' N65W to the NW corner, thence 300' S25W to the W end center, thence 300' S25W to the SW corner, thence 1500' S65E to the SE corner, thence 300' N25E to the point of beginning.
7. The general course of this claim is NW TO SE
8. This claim is located in the following quarter sections;

<u>SE</u> 1/4	Section <u>36</u>	Township <u>8N</u>	Range <u>18W</u>
<u>NE</u> 1/4	Section <u>1</u>	Township <u>7N</u>	Range <u>18W</u>
<u>NW</u> 1/4	Section <u>6</u>	Township <u>7N</u>	Range <u>17W</u>
<u>SW</u> 1/4	Section <u>31</u>	Township <u>8N</u>	Range <u>17W</u>
9. The location of this claim with reference to a natural object or permanent monument is as follows; The SE corner is approximately 100' E and 5100' N from the SE COR. SEC 1, T7N, R17W.

Dated this 4th day of December, 2013

Signed [Signature]
Richard Kern,
Agent for MinQuest, Inc.

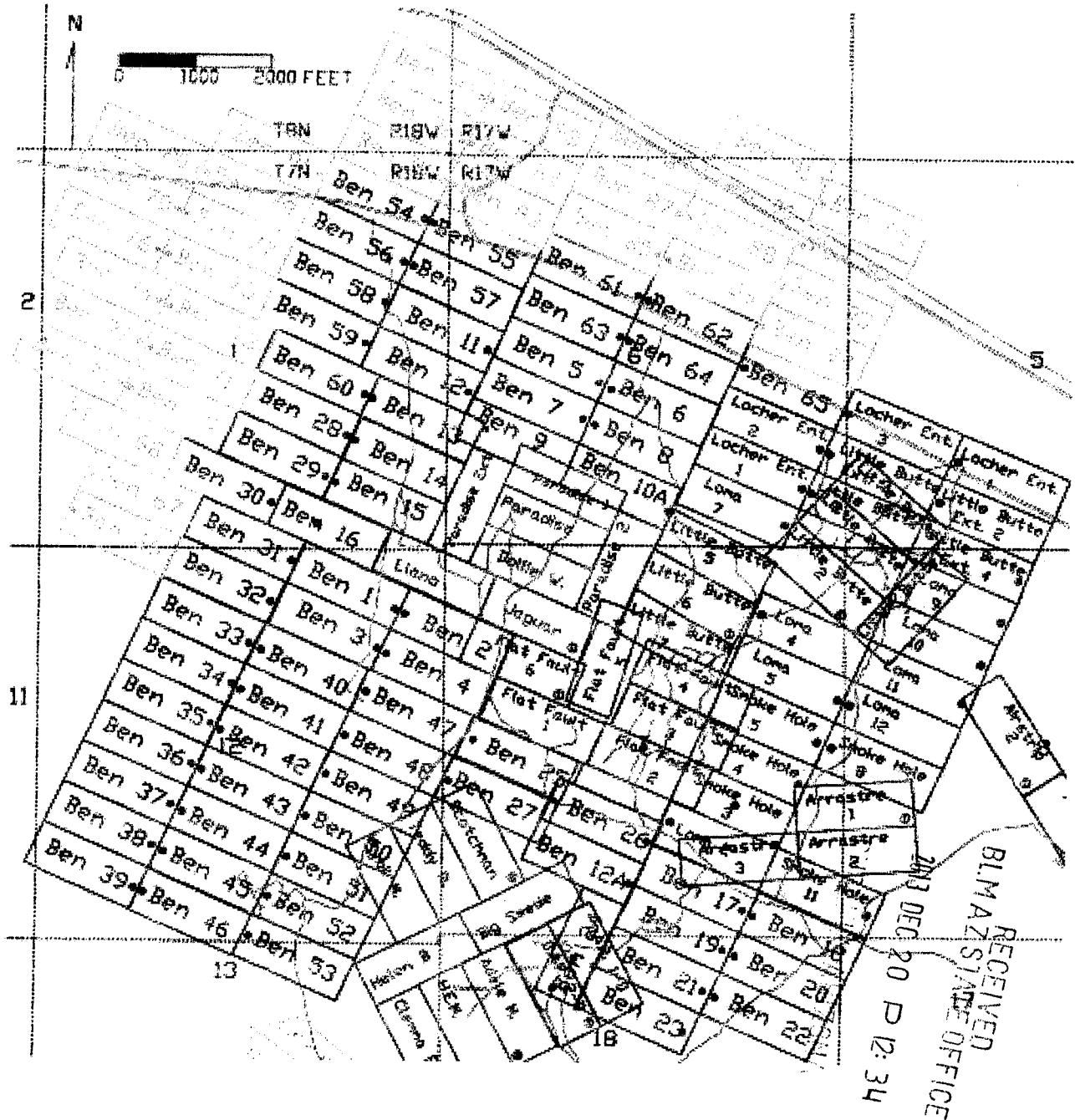
RECEIVED
BLM AZ STATE OFFICE
DEC 20 12:34
MINQUEST

MINQUEST 26042

BEN 96

MAP OF MINING CLAIM LOCATION

SECTION 1, TWP 7N RANGE 18W G&SR B&M &
SECTION 36, TWP 8N RANGE 18W G&SR B&M &
SECTION 6, TWP 7N RANGE 17W G&SR B&M &
SECTION 31, TWP 8N RANGE 17W G&SR B&M
LA PAZ COUNTY, ARIZONA, UNKNOWN MINING DISTRICT



AR0426042

County of La Paz
When Recorded please
mail to: MinQuest Inc.
4235 Christy Way
Reno, Nevada 89519
(775) 746-4471

CERTIFICATE AND MAP OF MINING LOCATION OF LODE MINING CLAIM

1. This is a LOCATION (x) RELOCATION () AMENDMENT ()
2. The name and address of the locator is: MinQuest Inc., 4235 Christy Way, Reno, NV 89519
3. The name of this claim is BEN 97
4. The Date of this location is November 29, 2013
5. The location monument and all corners and end centers are 2" X 2" wooden posts tagged with aluminum tags.
6. This claim is 1500' long and 600' wide. The location monument is 20' N65W from the East end center, thence 300' N25E to the NE corner, thence 1500' N65W to the NW corner, thence 300' S25W to the W end center, thence 300' S25W to the SW corner, thence 1500' S65E to the SE corner, thence 300' N25E to the point of beginning.
7. The general course of this claim is NW TO SE.
8. This claim is located in the following quarter sections;
SE 1/4 Section 36 Township 8N Range 18W
SW 1/4 Section 31 Township 8N Range 17W
9. The location of this claim with reference to a natural object or permanent monument is as follows;
The SE corner is approximately 350' E and 5700' N from the SE COR. SEC 1, T7N, R17W.

Dated this 4th day of December, 2013

Signed 
Richard Kern,
Agent for MinQuest, Inc.

PHOENIX ARIZONA

2013 DEC 20 P 12:34

RECEIVED
BLM AZ STATE OFFICE

ATTCH 26043

BEN 97

MAP OF MINING CLAIM LOCATION

SECTION 36, TWP 8N RANGE 18W G&SR B&M &
SECTION 31, TWP 8N RANGE 17W G&SR B&M
LA PAZ COUNTY, ARIZONA, UNKNOWN MINING DISTRICT



AMC426043

RECEIVED
BIRMINGHAM STATE OFFICE
2013 DEC 20 PM 12:34

STATE OF ARIZONA
County of La Paz
When Recorded please
mail to: MinQuest Inc.
4235 Christy Way
Reno, Nevada 89519
(775) 746-4471

CERTIFICATE AND MAP OF MINING LOCATION OF LODE MINING CLAIM

1. This is a LOCATION (x) RELOCATION () AMENDMENT ()
2. The name and address of the locator is: MinQuest Inc., 4235 Christy Way, Reno, NV 89519
3. The name of this claim is BEN 98
4. The Date of this location is November 29, 2013
5. The location monument and all corners and end centers are 2" X 2" wooden posts tagged with aluminum tags.
6. This claim is 1500' long and 600' wide. The location monument is 20' S65E from the W end center, thence 300' N25E to the NW corner, thence 1500' S65E to the NE corner, thence 300' S25W to the E end center, thence 300' S25W to the SE corner, thence 1500' N65W to the SW corner, thence 300' N25E to the point of beginning.
7. The general course of this claim is NW TO SE.
8. This claim is located in the following quarter sections;
NW 1/4 Section 6 Township 7N Range 17W
SW 1/4 Section 31 Township 8N Range 17W
9. The location of this claim with reference to a natural object or permanent monument is as follows;
The NW corner is approximately 600' E and 6100' N from the SE COR. SEC 1, T7N, R17W.

Dated this 4th day of December, 2013

Signed [Signature]
Richard Kern,
Agent for MinQuest, Inc.

RECEIVED
BLM AZ STATE OFFICE
2013 DEC 20 12:34
BLM, ARIZONA

1101825014

STATE OF ARIZONA
County of La Paz
When Recorded please
mail to: MinQuest Inc.
4235 Christy Way
Reno, Nevada 89519
(775) 746-4471


CERTIFICATE AND MAP OF MINING LOCATION OF LODE MINING CLAIM

1. This is a LOCATION (x) RELOCATION () AMENDMENT ()
2. The name and address of the locator is: MinQuest Inc., 4235 Christy Way, Reno, Nevada 89509
3. The name of this claim is LITTLE BUTTE 2
4. The date of this location is November 12, 2013
5. The location monument and all corners and end centers are 2" X 2" wooden posts tagged with aluminum tags.
6. This claim is 1500' long and 600' wide. The location monument is 10' S65E from the W end center, thence 300' N25E to the NW corner, thence 1500' S65E to the NE corner thence 300' S25W to the E end center, thence 300' S25W to the SE corner, thence 1500' N65W to the SW corner, thence 300' N25E to the point of beginning.
7. The general course of this claim is NW TO SE.
8. This claim is located in the following quarter sections;

<u>SE</u> 1/4	Section <u>6</u>	Township <u>7N</u>	Range <u>17W</u>
<u>SW</u> 1/4	Section <u>5</u>	Township <u>7N</u>	Range <u>17W</u>
<u>NW</u> 1/4	Section <u>8</u>	Township <u>7N</u>	Range <u>17W</u>
<u> </u> 1/4	Section <u> </u>	Township <u> </u>	Range <u> </u>
9. The location of this claim with reference to a natural object or permanent monument is as follows;
The NE corner is approximately 400' N and 1000' E from the NE COR. SEC 7, T7N, R17W

Dated this 4th day of December, 2013

Signed


Richard Kern,
Agent for MinQuest, Inc.

ATTORNEY GENERAL

RECEIVED
BLM AZ STATE OFFICE
2013 DEC 23 P 12:35
BUREAU OF LAND MANAGEMENT

STATE OF ARIZONA
County of La Paz
When Recorded please
mail to: MinQuest Inc.
4235 Christy Way
Reno, Nevada 89519
(775) 746-4471

CERTIFICATE AND MAP OF MINING LOCATION OF LODE MINING CLAIM

1. This is a LOCATION (x) RELOCATION () AMENDMENT ()
2. The name and address of the locator is: MinQuest Inc., 4235 Christy Way, Reno, Nevada 89509
3. The name of this claim is LITTLE BUTTE EXT. 2
4. The date of this location is November 12, 2013
5. The location monument and all corners and end centers are 2" X 2" wooden posts tagged with aluminum tags.
6. This claim is 1500' long and 600' wide. The location monument is 10' S65E from the W end center, thence 300' N25E to the NW corner, thence 1500' S65E to the NE corner thence 300' S25W to the E end center, thence 300' S25W to the SE corner, thence 1500' N65W to the SW corner, thence 300' N25E to the point of beginning.
7. The general course of this claim is NW TO SE
8. This claim is located in the following quarter sections:

<u>SE</u> 1/4	Section <u>5</u>	Township <u>7N</u>	Range <u>17W</u>
<u>SW</u> 1/4	Section <u>5</u>	Township <u>7N</u>	Range <u>17W</u>
<u>NE</u> 1/4	Section <u>8</u>	Township <u>7N</u>	Range <u>17W</u>
<u> </u> 1/4	Section <u> </u>	Township <u> </u>	Range <u> </u>
9. The location of this claim with reference to a natural object or permanent monument is as follows:
The NW corner is approximately 1000'N and 1400' E from the NE COR. SEC 7, T7N, R17W

Dated this 4th day of December, 2013

Signed Richard Kern
Richard Kern,
Agent for MinQuest, Inc.

RECEIVED
BLM A7 CLAIMS OFFICE
2013 DEC 20 P 12:35

1110126046

STATE OF ARIZONA
County of La Paz
When Recorded please
mail to: MinQuest Inc.
4235 Christy Way
Reno, Nevada 89519
(775) 746-4471

CERTIFICATE AND MAP OF MINING LOCATION OF LODE MINING CLAIM

1. This is a LOCATION (x) RELOCATION () AMENDMENT ()
2. The name and address of the locator is: MinQuest Inc., 4235 Christy Way, Reno, Nevada 89509
3. The name of this claim is LITTLE BUTTE EXT. 3
4. The date of this location is November 12, 2013
5. The location monument and all corners and end centers are 2" X 2" wooden posts tagged with aluminum tags.
6. This claim is 1500' long and 600' wide. The location monument is 10' S65E from the W end center, thence 300' N25E to the NW corner, thence 1500' S65E to the NE corner thence 300' S25W to the E end center, thence 300' S25W to the SE corner, thence 1500' N65W to the SW corner, thence 300' N25E to the point of beginning.
7. The general course of this claim is NW TO SE.
8. This claim is located in the following quarter sections;

<u>SE</u> 1/4	Section <u>6</u>	Township <u>7N</u>	Range <u>17W</u>
<u>SW</u> 1/4	Section <u>5</u>	Township <u>7N</u>	Range <u>17W</u>
<u> </u> 1/4	Section <u> </u>	Township <u> </u>	Range <u> </u>
<u> </u> 1/4	Section <u> </u>	Township <u> </u>	Range <u> </u>
9. The location of this claim with reference to a natural object or permanent monument is as follows;
The NE corner is approximately 1000' N and 1400' E from the NE COR. SEC 7, T7N, R17W

Dated this 4th day of December, 2013

Signed Richard Kern
Richard Kern,
Agent for MinQuest, Inc.

RECEIVED
BLM AZ STATE OFFICE
2013 DEC 20 P 12:35
PHOENIX, ARIZONA

AMC426047

LITTLE BUTTE EXT. 3

MAP OF MINING CLAIM LOCATION

SECTION 5.6 TWP 7N RANGE 17W G&SR B&M
LA PAZ COUNTY, ARIZONA, UNKNOWN MINING DISTRICT



AMC026047

RECEIVED
BLM AT STATE OFFICE
2017 DEC 20 P 12:35
17
2017 DEC 20 12:35

STATE OF ARIZONA
County of La Paz
When Recorded please
mail to: MinQuest Inc.
4235 Christy Way
Reno, Nevada 89519
(775) 746-4471

CERTIFICATE AND MAP OF MINING LOCATION OF LODE MINING CLAIM

1. This is a LOCATION (x) RELOCATION () AMENDMENT ()
2. The name and address of the locator is: MinQuest Inc., 4235 Christy Way, Reno, Nevada 89509
3. The name of this claim is LITTLE BUTTE EXT. 4
4. The date of this location is November 12, 2013
5. The location monument and all corners and end centers are 2" X 2" wooden posts tagged with aluminum tags.
6. This claim is 1500' long and 600' wide. The location monument is 10' N65W from the E end center, thence 300' N25E to the NE corner, thence 1500' N65W to the NW corner thence 300' S25W to the W end center, thence 300' S25W to the SW corner, thence 1500' S65E to the SE corner, thence 300' N25E to the point of beginning.
7. The general course of this claim is SE TO NW.
8. This claim is located in the following quarter sections;

<u>NW</u> 1/4	Section <u>8</u>	Township <u>7N</u>	Range <u>17W</u>
<u>SW</u> 1/4	Section <u>5</u>	Township <u>7N</u>	Range <u>17W</u>
9. The location of this claim with reference to a natural object or permanent monument is as follows;
The NW corner is approximately 400' N and 1000' E from the NE
COR. SEC 7, T7N, R17W

Dated this 4th day of December, 2013

Signed 
Richard Kern,
Agent for MinQuest, Inc.

RECEIVED
BLM AZ STATE OFFICE
2013 DEC 20 P 12:35
PHOENIX, ARIZONA

AMC426048

LITTLE BUTTE EXT. 4

MAP OF MINING CLAIM LOCATION

SECTION 5, 8, TWP 7N RANGE 17W G&SR B&M
LA PAZ COUNTY, ARIZONA, UNKNOWN MINING DISTRICT



ANCA 26048

RECEIVED
BLM AZ STATE OFFICE
2013 DEC 20 P 12:35
PHOENIX, ARIZONA


STATE OF ARIZONA
County of La Paz
When Recorded please
mail to: MinQuest Inc.
4235 Christy Way
Reno, Nevada 89519
(775) 746-4471

CERTIFICATE AND MAP OF MINING LOCATION OF LODE MINING CLAIM

1. This is a LOCATION (x) RELOCATION () AMENDMENT ()
2. The name and address of the locator is: MinQuest Inc., 4235 Christy Way, Reno, Nevada 89509
3. The name of this claim is LOCHER ENT.1
4. The date of this location is November 12, 2013
5. The location monument and all corners and end centers are 2" X 2" wooden posts tagged with aluminum tags.
6. This claim is 1500' long and 600' wide. The location monument is 10' N65W from the E end center, thence 300' N25E to the NE corner, thence 1500' N65W to the NW corner thence 300' S25W to the W end center, thence 300' S25W to the SW corner, thence 1500' S65E to the SE corner, thence 300' N25E to the point of beginning.
7. The general course of this claim is SE TO NW
8. This claim is located in the following quarter sections;
SE 1/4 Section 6 Township 7N Range 17W
9. The location of this claim with reference to a natural object or permanent monument is as follows:
The NE corner is approximately 1000' N and 400' W from the NE
COR. SEC 7, T7N, R17W

Dated this 4th day of December, 2013

Signed


Richard Kern,
Agent for MinQuest, Inc.

RECEIVED
BLM AZ STATE OFFICE
2013 DEC 20 12:35
PHOENIX, ARIZONA

AMCH 26049

STATE OF ARIZONA
County of La Paz
When Recorded please
mail to: MinQuest Inc.
4235 Christy Way
Reno, Nevada 89519
(775) 746-4471

CERTIFICATE AND MAP OF MINING LOCATION OF LODE MINING CLAIM

1. This is a LOCATION (x) RELOCATION () AMENDMENT ()
2. The name and address of the locator is: MinQuest Inc., 4235 Christy Way, Reno, Nevada 89509
3. The name of this claim is LOCHER ENT. 2
4. The date of this location is November 12, 2013
5. The location monument and all corners and end centers are 2" X 2" wooden posts tagged with aluminum tags.
6. This claim is 1500' long and 600' wide. The location monument is 10' N65W from the E end center, thence 300' N25E to the NE corner, thence 1500' N65W to the NW corner thence 300' S25W to the W end center, thence 300' S25W to the SW corner, thence 1500' S65E to the SE corner, thence 300' N25E to the point of beginning.
7. The general course of this claim is SE TO NW
8. This claim is located in the following quarter sections;
SE 1/4 Section 6 Township 7N Range 17W
9. The location of this claim with reference to a natural object or permanent monument is as follows;
The SE corner is approximately 1000' N and 400' W from the NE
COR. SEC 7, T7N, R17W

Dated this 4th day of December, 2013

Signed 
Richard Kern,
Agent for MinQuest, Inc.

RECEIVED
BLM AZ STATE OFFICE

2013 DEC 20 PM 12:35

AMC 426050

LOCHER ENT. 2

MAP OF MINING CLAIM LOCATION

SECTION 6, TWP 7N RANGE 17W G&SR B&M
LA PAZ COUNTY, ARIZONA, UNKNOWN MINING DISTRICT



ARIC 26050

RECEIVED
MINAZ STATE OFFICE
2013 DEC 20 12:35

STATE OF ARIZONA
County of La Paz
When Recorded please
mail to: MinQuest Inc.
4235 Christy Way
Reno, Nevada 89519
(775) 746-4471

CERTIFICATE AND MAP OF MINING LOCATION OF LODE MINING CLAIM

1. This is a LOCATION (x) RELOCATION () AMENDMENT ()
2. The name and address of the locator is: MinQuest Inc. , 4235 Christy Way, Reno, Nevada 89509
3. The name of this claim is LOCHER ENT. 3
4. The date of this location is November 12, 2013
5. The location monument and all corners and end centers are 2" X 2" wooden posts tagged with aluminum tags.
6. This claim is 1500' long and 600' wide. The location monument is 10' S65E from the W end center, thence 300' N25E to the NW corner, thence 1500' S65E to the NE corner thence 300' S25W to the E end center, thence 300' S25W to the SE corner, thence 1500' N65W to the SW corner, thence 300' N25E to the point of beginning.
7. The general course of this claim is NW TO SE
8. This claim is located in the following quarter sections;

<u>SE</u> 1/4	Section <u>6</u>	Township <u>7N</u>	Range <u>17W</u>
<u>SW</u> 1/4	Section <u>5</u>	Township <u>7N</u>	Range <u>17W</u>
<u> </u> 1/4	Section <u> </u>	Township <u> </u>	Range <u> </u>
<u> </u> 1/4	Section <u> </u>	Township <u> </u>	Range <u> </u>
9. The location of this claim with reference to a natural object or permanent monument is as follows:
The SE corner is approximately 1000' N and 1200' E from the NE COR. SEC 7, T7N, R17W

Dated this 4th day of December, 2013

Signed 
Richard Kern,
Agent for MinQuest, Inc.

PHOENIX, ARIZONA

2013 DEC 20 P 12:35

RECEIVED
BLM AZ STATE OFFICE

AMC426051

LOCHER ENT. 3

MAP OF MINING CLAIM LOCATION

SECTION 5.6 TWP 7N RANGE 17W G&SR B&M
LA PAZ COUNTY, ARIZONA, UNKNOWN MINING DISTRICT



AMC 426051

RECEIVED
BLM AZ STATE OFFICE
DEC 20 12:35

STATE OF ARIZONA
County of La Paz
When Recorded please
mail to: MinQuest Inc.
4235 Christy Way
Reno, Nevada 89519
(775) 746-4471

CERTIFICATE AND MAP OF MINING LOCATION OF LODE MINING CLAIM

1. This is a LOCATION (x) RELOCATION () AMENDMENT ()
2. The name and address of the locator is: MinQuest Inc., 4235 Christy Way, Reno, Nevada 89509
3. The name of this claim is LOCHER ENT. 4
4. The date of this location is November 12, 2013
5. The location monument and all corners and end centers are 2" X 2" wooden posts tagged with aluminum tags.
6. This claim is 1500' long and 600' wide. The location monument is 10' S65E from the W end center, thence 300' N25E to the NW corner, thence 1500' S65E to the NE corner thence 300' S25W to the E end center, thence 300' S25W to the SE corner, thence 1500' N65W to the SW corner, thence 300' N25E to the point of beginning.
7. The general course of this claim is NW TO SE
8. This claim is located in the following quarter sections:

<u>SE</u> 1/4	Section <u>5</u>	Township <u>7N</u>	Range <u>17W</u>
<u>SW</u> 1/4	Section <u>5</u>	Township <u>7N</u>	Range <u>17W</u>
9. The location of this claim with reference to a natural object or permanent monument is as follows:
The SW corner is approximately 1000' N and 1200'E from the NE COR. SEC 7, T7N, R17W

Dated this 4th day of December, 2013

Signed 
Richard Kern,
Agent for MinQuest, Inc.

PHOENIX, ARIZONA

2013 DEC 20 P 12:35

RECEIVED
BLMAZ STATE OFFICE

AMC426052

LOCHER ENT. 4

MAP OF MINING CLAIM LOCATION

SECTION 5, TWP 7N RANGE 17W G&SR B&M
LA PAZ COUNTY, ARIZONA, UNKNOWN MINING DISTRICT



AMCH 26052

RECEIVED
BLM AZ STATE OFFICE
2013 DEC 20 P 12:36

ARIZONA

STATE OF ARIZONA
County of La Paz
When Recorded please
mail to: MinQuest Inc.
4235 Christy Way
Reno, Nevada 89519
(775) 746-4471

CERTIFICATE AND MAP OF MINING LOCATION OF LODE MINING CLAIM

1. This is a LOCATION (x) RELOCATION () AMENDMENT ()
2. The name and address of the locator is: MinQuest Inc., 4235 Christy Way, Reno, Nevada 89509
3. The name of this claim is LOMA 2
4. The date of this location is November 24, 2013
5. The location monument and all corners and end centers are 2" X 2" wooden posts tagged with aluminum tags .
6. This claim is 1500' long and 600' wide. The location monument is 10' S65E from the W end center, thence 300' N25E to the NW corner, thence 1500' S65E to the NE corner thence 300' S25W to the E end center, thence 300' S25W to the SE corner, thence 1500' N65W to the SW corner, thence 300' N25E to the point of beginning.
7. The general course of this claim is NW TO SE
8. This claim is located in the following quarter sections;

<u> </u> 1/4	Section	<u> </u>	Township	<u> </u>	Range	<u> </u>
<u>SE</u> 1/4	Section	<u> 7 </u>	Township	<u> 7N </u>	Range	<u> 17W </u>
<u> </u> 1/4	Section	<u> </u>	Township	<u> </u>	Range	<u> </u>
<u> </u> 1/4	Section	<u> </u>	Township	<u> </u>	Range	<u> </u>
9. The location of this claim with reference to a natural object or permanent monument is as follows;
The NE corner is approximately 4000' S and 800' W from the NE COR. SEC 7, T7N, R17W

Dated this 4th day of December, 2013

Signed 
Richard Kern,
Agent for MinQuest, Inc.

RECEIVED
BLM AZ STATE OFFICE
2013 DEC 20 P 12:36
TUCSON, ARIZONA

AMC426053


STATE OF ARIZONA
County of La Paz
When Recorded please
mail to: MinQuest Inc.
4235 Christy Way
Reno, Nevada 89519
(775) 746-4471

CERTIFICATE AND MAP OF MINING LOCATION OF LODE MINING CLAIM

1. This is a LOCATION (x) RELOCATION () AMENDMENT ()
2. The name and address of the locator is: MinQuest Inc., 4235 Christy Way, Reno, Nevada 89509
3. The name of this claim is LOMA 4
4. The date of this location is November 25, 2013
5. The location monument and all corners and end centers are 2" X 2" wooden posts tagged with aluminum tags.
6. This claim is 1500' long and 600' wide. The location monument is 10' S65E from the W end center, thence 300' N25E to the NW corner, thence 1500' S65E to the NE corner thence 300' S25W to the E end center, thence 300' S25W to the SE corner, thence 1500' N65W to the SW corner, thence 300' N25E to the point of beginning.
7. The general course of this claim is NW TO SE
8. This claim is located in the following quarter sections;

<u>NE</u> 1/4	Section <u>7</u>	Township <u>7N</u>	Range <u>17W</u>
<u>NW</u> 1/4	Section <u>8</u>	Township <u>7N</u>	Range <u>17W</u>
9. The location of this claim with reference to a natural object or permanent monument is as follows;
The NE corner is approximately 600' S and 1200'E from the NE COR. SEC 7, T7N, R17W

Dated this 4th day of December, 2013

Signed 
Richard Kern,
Agent for MinQuest, Inc.

PHOENIX, ARIZONA

2013 DEC 20 P 12:36

RECEIVED
BLM AZ STATE OFFICE

AMCH 26054

LOMA 4

MAP OF MINING CLAIM LOCATION

SECTION 7.8, TWP 7N RANGE 17W G&SR B&M
LA PAZ COUNTY, ARIZONA, UNKNOWN MINING DISTRICT



ARIZONA 26054

STATE OF ARIZONA
County of La Paz
When Recorded please
mail to: MinQuest Inc.
4235 Christy Way
Reno, Nevada 89519
(775) 746-4471

CERTIFICATE AND MAP OF MINING LOCATION OF LODE MINING CLAIM

1. This is a LOCATION (x) RELOCATION () AMENDMENT ()
2. The name and address of the locator is: MinQuest Inc., 4235 Christy Way, Reno, Nevada 89509
3. The name of this claim is LOMA 5
4. The date of this location is November 12, 2013
5. The location monument and all corners and end centers are 2" X 2" wooden posts tagged with aluminum tags.
6. This claim is 1500' long and 600' wide. The location monument is 10' N65W from the E end center, thence 300' N25E to the NE corner, thence 1500' N65W to the NW corner thence 300' S25W to the W end center, thence 300' S25W to the SW corner, thence 1500' S65E to the SE corner, thence 300' N25E to the point of beginning.
7. The general course of this claim is SE TO NW
8. This claim is located in the following quarter sections;

<u>NE</u> 1/4	Section <u>7</u>	Township <u>7N</u>	Range <u>17W</u>
<u>NW</u> 1/4	Section <u>8</u>	Township <u>7N</u>	Range <u>17W</u>
9. The location of this claim with reference to a natural object or permanent monument is as follows;
The SE corner is approximately 2400' S and 200' W from the NE
COR. SEC 7, T7N, R17W

Dated this 4th day of December, 2013

Signed 
Richard Kern,
Agent for MinQuest, Inc.

PHOENIX, ARIZONA

2013 DEC 20 P 12: 36

RECEIVED
BLM AZ STATE OFFICE

AMC1426055

LOMA 5

MAP OF MINING CLAIM LOCATION

SECTION 7.8, TWP 7N RANGE 17W G&SR B&M
LA PAZ COUNTY, ARIZONA, UNKNOWN MINING DISTRICT



AR01126055

RECEIVED
BLM AZ STATE OFFICE
2015 DEC 20 P 12:36
PHOENIX, ARIZONA

STATE OF ARIZONA
County of La Paz
When Recorded please
mail to: MinQuest Inc.
4235 Christy Way
Reno, Nevada 89519
(775) 746-4471

CERTIFICATE AND MAP OF MINING LOCATION OF LODE MINING CLAIM

1. This is a LOCATION (x) RELOCATION () AMENDMENT ()
2. The name and address of the locator is: MinQuest Inc., 4235 Christy Way, Reno, Nevada 89509
3. The name of this claim is LOMA 7
4. The date of this location is November 12, 2013
5. The location monument and all corners and end centers are 2" X 2" wooden posts tagged with aluminum tags.
6. This claim is 1500' long and 600' wide. The location monument is 10' N65W from the E end center, thence 300' N25E to the NE corner, thence 1500' N65W to the NW corner thence 300' S25W to the W end center, thence 300' S25W to the SW corner, thence 1500' S65E to the SE corner, thence 300' N25E to the point of beginning.
7. The general course of this claim is SE TO NW
8. This claim is located in the following quarter sections;

<u>NE</u> 1/4	Section <u>7</u>	Township <u>7N</u>	Range <u>17W</u>
<u>SE</u> 1/4	Section <u>6</u>	Township <u>7N</u>	Range <u>17W</u>
9. The location of this claim with reference to a natural object or permanent monument is as follows;
The NE corner is approximately 500' N and 600' W from the NE
COR. SEC 7, T7N, R17W

Dated this 4th day of December, 2013

Signed 
Richard Kern,
Agent for MinQuest, Inc.

STATE OF ARIZONA

2013 DEC 20 P 12:36

RECEIVED
LAZAR STATE OFFICE

ANCI426056

STATE OF ARIZONA
County of La Paz
When Recorded please
mail to: MinQuest Inc.
4235 Christy Way
Reno, Nevada 89519
(775) 746-4471

CERTIFICATE AND MAP OF MINING LOCATION OF LODE MINING CLAIM

1. This is a LOCATION (x) RELOCATION () AMENDMENT ()
2. The name and address of the locator is: MinQuest Inc., 4235 Christy Way, Reno, Nevada 89509
3. The name of this claim is LOMA 9
4. The date of this location is November 12, 2013
5. The location monument and all corners and end centers are 2" X 2" wooden posts tagged with aluminum tags.
6. This claim is 1500' long and 600' wide. The location monument is 10' N65W from the E end center, thence 300' N25E to the NE corner, thence 1500' N65W to the NW corner thence 300' S25W to the W end center, thence 300' S25W to the SW corner, thence 1500' S65E to the SE corner, thence 300' N25E to the point of beginning.
7. The general course of this claim is SE TO NW
8. This claim is located in the following quarter sections;
NW 1/4 Section 8 Township 7N Range 17W
9. The location of this claim with reference to a natural object or permanent monument is as follows;
The SW corner is approximately 700' S and 600' E from the NE
COR. SEC 7, T7N, R17W

Dated this 4th day of December, 2013

Signed [Signature]
Richard Kern,
Agent for MinQuest, Inc.

PHOENIX, ARIZONA

2013 DEC 20 P 12:36

RECEIVED
BLM AZ STATE OFFICE

1110426057

LOMA 9

MAP OF MINING CLAIM LOCATION

SECTION 8, TWP 7N RANGE 17W G&SR B&M
LA PAZ COUNTY, ARIZONA, UNKNOWN MINING DISTRICT



AMC426057


RECEIVED
BLM AZ STATE OFFICE
7 2013 DEC 20 P 12:36
PHOENIX, ARIZONA

STATE OF ARIZONA
County of La Paz
When Recorded please
mail to: MinQuest Inc.
4235 Christy Way
Reno, Nevada 89519
(775) 746-4471

CERTIFICATE AND MAP OF MINING LOCATION OF LODE MINING CLAIM

1. This is a LOCATION (x) RELOCATION () AMENDMENT ()
2. The name and address of the locator is: MinQuest Inc., 4235 Christy Way, Reno, Nevada 89509
3. The name of this claim is LOMA 10
4. The date of this location is November 12, 2013
5. The location monument and all corners and end centers are 2" X 2" wooden posts tagged with aluminum tags.
6. This claim is 1500' long and 600' wide. The location monument is 10' N65W from the E end center, thence 300' N25E to the NE corner, thence 1500' N65W to the NW corner thence 300' S25W to the W end center, thence 300' S25W to the SW corner, thence 1500' S65E to the SE corner, thence 300' N25E to the point of beginning.
7. The general course of this claim is SE TO NW
8. This claim is located in the following quarter sections;
NW 1/4 Section 8 Township 7N Range 17W
9. The location of this claim with reference to a natural object or permanent monument is as follows;
The NW corner is approximately 700' S and 600' E from the NE
COR. SEC 7, T7N, R17W

Dated this 4th day of December, 2013

Signed 
Richard Kern,
Agent for MinQuest, Inc.

RECEIVED
BLMAZ STATE OFFICE
2013 DEC 20 P 12:36
PIICEMH, ARIZONA

AMC426058

LOMA 10

MAP OF MINING CLAIM LOCATION

SECTION 8, TWP 7N RANGE 17W G&SR B&M
LA PAZ COUNTY, ARIZONA, UNKNOWN MINING DISTRICT



ANCU26058


RECEIVED
BLMAZ STATE OFFICE
2013 DEC 20 12:36
PINAL COUNTY ARIZONA

STATE OF ARIZONA
County of La Paz
When Recorded please
mail to: MinQuest Inc.
4235 Christy Way
Reno, Nevada 89519
(775) 746-4471

CERTIFICATE AND MAP OF MINING LOCATION OF LODE MINING CLAIM

1. This is a LOCATION (x) RELOCATION () AMENDMENT ()
2. The name and address of the locator is: MinQuest Inc., 4235 Christy Way, Reno, Nevada 89509
3. The name of this claim is LOMA 11
4. The date of this location is November 12, 2013
5. The location monument and all corners and end centers are 2" X 2" wooden posts tagged with aluminum tags.
6. This claim is 1500' long and 600' wide. The location monument is 10' N65W from the E end center, thence 300' N25E to the NE corner, thence 1500' N65W to the NW corner thence 300' S25W to the W end center, thence 300' S25W to the SW corner, thence 1500' S65E to the SE corner, thence 300' N25E to the point of beginning.
7. The general course of this claim is SE TO NW
8. This claim is located in the following quarter sections;
NW 1/4 Section 8 Township 7N Range 17W
9. The location of this claim with reference to a natural object or permanent monument is as follows:
The SE corner is approximately 2400' S and 1500' E from the NE
COR. SEC 7, T7N, R17W

Dated this 4th day of December, 2013

Signed 
Richard Kern,
Agent for MinQuest, Inc.

RECEIVED
BLM AZ STATE OFFICE
2013 DEC 20 P 12:36
PHOENIX, ARIZONA

AH01126059

LOMA 11

MAP OF MINING CLAIM LOCATION

SECTION 8, TWP 7N RANGE 17W G&SR B&M
LA PAZ COUNTY, ARIZONA, UNKNOWN MINING DISTRICT



ANCA 26059

RECEIVED
BLM AZ STATE OFFICE
701 DEC 20 P 12:36
LA PAZ COUNTY, ARIZONA

STATE OF ARIZONA
 County of La Paz
 When Recorded please
 mail to: MinQuest Inc.
 4235 Christy Way
 Reno, Nevada 89519
 (775) 746-4471

CERTIFICATE AND MAP OF MINING LOCATION OF LODE MINING CLAIM

1. This is a LOCATION (x) RELOCATION () AMENDMENT ()
2. The name and address of the locator is: MinQuest Inc., 4235 Christy Way, Reno, Nevada 89509
3. The name of this claim is LOMA 12
4. The date of this location is November 12, 2013
5. The location monument and all corners and end centers are 2" X 2" wooden posts tagged with aluminum tags.
6. This claim is 1500' long and 600' wide. The location monument is 10' S65E from the W end center, thence 300' N25E to the NW corner, thence 1500' S65E to the NE corner thence 300' S25W to the E end center, thence 300' S25W to the SE corner, thence 1500' N65W to the SW corner, thence 300' N25E to the point of beginning.
7. The general course of this claim is NW TO SE
8. This claim is located in the following quarter sections;

<u> </u> 1/4	Section	<u> </u>	Township	<u> </u>	Range	<u> </u>
<u>NE</u> 1/4	Section	<u>7</u>	Township	<u>7N</u>	Range	<u>17W</u>
<u>SW</u> 1/4	Section	<u>8</u>	Township	<u>7N</u>	Range	<u>17W</u>
<u>NW</u> 1/4	Section	<u>8</u>	Township	<u>7N</u>	Range	<u>17W</u>
9. The location of this claim with reference to a natural object or permanent monument is as follows;
 The NE corner is approximately 2400' S and 1500' E from the NE COR. SEC 7, T7N, R17W

Dated this 4th day of December, 2013

Signed [Signature]
 Richard Kern,
 Agent for MinQuest, Inc.

RECEIVED
 BLM AZ STATE OFFICE
 2013 DEC 20 P 12:36
 PHOENIX, ARIZONA

AHC426060

LOMA 12

MAP OF MINING CLAIM LOCATION

SECTION 7, 8, TWP 7N RANGE 17W G&SR B&M
LA PAZ COUNTY, ARIZONA, UNKNOWN MINING DISTRICT



AMC 26060

RECEIVED
BLM AZ STATE OFFICE
2011 DEC 20 P 12:36
ARIZONA


STATE OF ARIZONA
County of La Paz
When Recorded please
mail to: MinQuest Inc.
4235 Christy Way
Reno, Nevada 89519
(775) 746-4471

CERTIFICATE AND MAP OF MINING LOCATION OF LODE MINING CLAIM

1. This is a LOCATION (x) RELOCATION () AMENDMENT ()
2. The name and address of the locator is: MinQuest Inc., 4235 Christy Way, Reno, Nevada 89509
3. The name of this claim is SMOKE HOLE 3
4. The date of this location is November 12, 2013
5. The location monument and all corners and end centers are 2" X 2" wooden posts tagged with aluminum tags.
6. This claim is 1500' long and 600' wide. The location monument is 750' N65W from the E end center, thence 300' N25E to the NE corner, thence 1500' N65W to the NW corner thence 300' S25W to the W end center, thence 300' S25W to the SW corner, thence 1500' S65E to the SE corner, thence 300' N25E to the point of beginning.
7. The general course of this claim is SE TO NW
8. This claim is located in the following quarter sections;
SE 1/4 Section 7 Township 7N Range 17W
9. The location of this claim with reference to a natural object or permanent monument is as follows;
The SE corner is approximately 4000' S and 800' W from the NE
COR. SEC 7, T7N, R17W

Dated this 4th day of December, 2013

Signed


Richard Kern,
Agent for MinQuest, Inc.

PHOENIX, ARIZONA

2013 DEC 20 P 12: 36

RECEIVED
BLM AZ STATE OFFICE

AMC426061

SMOKE HOLE 3

MAP OF MINING CLAIM LOCATION

SECTION 7, TWP 7N RANGE 17W G&SR B&M
LA PAZ COUNTY, ARIZONA, UNKNOWN MINING DISTRICT



AMC 426061

RECEIVED
BLMAZ STATE OFFICE
2013 OCT 20 P 12:36
P. DENIX, ARIZONA


STATE OF ARIZONA
County of La Paz
When Recorded please
mail to: MinQuest Inc.
4235 Christy Way
Reno, Nevada 89519
(775) 746-4471

CERTIFICATE AND MAP OF MINING LOCATION OF LODE MINING CLAIM

1. This is a LOCATION (x) RELOCATION () AMENDMENT ()
2. The name and address of the locator is: MinQuest Inc., 4235 Christy Way, Reno, Nevada 89509
3. The name of this claim is SMOKE HOLE 4
4. The date of this location is November 12, 2013
5. The location monument and all corners and end centers are 2" X 2" wooden posts tagged with aluminum tags.
6. This claim is 1500' long and 600' wide. The location monument is 10' N65W from the E end center, thence 300' N25E to the NE corner, thence 1500' N65W to the NW corner thence 300' S25W to the W end center, thence 300' S25W to the SW corner, thence 1500' S65E to the SE corner, thence 300' N25E to the point of beginning.
7. The general course of this claim is SE TO NW
8. This claim is located in the following quarter sections;

<u>NE</u> 1/4	Section <u>7</u>	Township <u>7N</u>	Range <u>17W</u>
<u>SE</u> 1/4	Section <u>7</u>	Township <u>7N</u>	Range <u>17W</u>
9. The location of this claim with reference to a natural object or permanent monument is as follows;
The NE corner is approximately 2900' S and 400' W from the NE
COR. SEC 7, T7N, R17W

Dated this 4th day of December, 2013

Signed 
Richard Kern,
Agent for MinQuest, Inc.

RECEIVED
BLM AZ STATE OFFICE
2013 DEC 20 12:35
PHOENIX, ARIZONA

AMCH 26062

SMOKE HOLE 4

MAP OF MINING CLAIM LOCATION

SECTION 7, TWP 7N RANGE 17W G&SR B&M
LA PAZ COUNTY, ARIZONA, UNKNOWN MINING DISTRICT



ANCU26052

RECEIVED
B&M AZ STATE OFFICE
2013 DEC 20 P 12:36
PHOENIX, ARIZONA


STATE OF ARIZONA
County of La Paz
When Recorded please
mail to: MinQuest Inc.
4235 Christy Way
Reno, Nevada 89519
(775) 746-4471

CERTIFICATE AND MAP OF MINING LOCATION OF LODE MINING CLAIM

1. This is a LOCATION (x) RELOCATION () AMENDMENT ()
2. The name and address of the locator is: MinQuest Inc., 4235 Christy Way, Reno, Nevada 89509
3. The name of this claim is SMOKE HOLE 5
4. The date of this location is November 12, 2013
5. The location monument and all corners and end centers are 2" X 2" wooden posts tagged with aluminum tags.
6. This claim is 1500' long and 600' wide. The location monument is 10' N65W from the E end center, thence 300' N25E to the NE corner, thence 1500' N65W to the NW corner thence 300' S25W to the W end center, thence 300' S25W to the SW corner, thence 1500' S65E to the SE corner, thence 300' N25E to the point of beginning.
7. The general course of this claim is SE TO NW
8. This claim is located in the following quarter sections;

<u>NE</u> 1/4	Section	<u>7</u>	Township	<u>7N</u>	Range	<u>17W</u>
<u>SE</u> 1/4	Section	<u>7</u>	Township	<u>7N</u>	Range	<u>17W</u>
9. The location of this claim with reference to a natural object or permanent monument is as follows:
The SE corner is approximately 2900' S and 400' W from the NE
COR. SEC 7, T7N, R17W

Dated this 4th day of December, 2013

Signed 
Richard Kern,
Agent for MinQuest, Inc.

RECEIVED
BLM AZ STATE OFFICE
2013 DEC 20 P 12:36
PHOENIX, ARIZONA

AMC426063

SMOKE HOLE 5

MAP OF MINING CLAIM LOCATION

SECTION 7, TWP 7N RANGE 17W G&SR B&M
LA PAZ COUNTY, ARIZONA, UNKNOWN MINING DISTRICT



AIHC0426063

RECEIVED
BLM ARIZONA STATE OFFICE
2013 DEC 20 P 12:36

STATE OF ARIZONA
County of La Paz
When Recorded please
mail to: MinQuest Inc.
4235 Christy Way
Reno, Nevada 89519
(775) 746-4471

CERTIFICATE AND MAP OF MINING LOCATION OF LODE MINING CLAIM

1. This is a LOCATION (x) RELOCATION () AMENDMENT ()
2. The name and address of the locator is: MinQuest Inc., 4235 Christy Way, Reno, Nevada 89509
3. The name of this claim is SMOKE HOLE 8
4. The date of this location is November 12, 2013
5. The location monument and all corners and end centers are 2" X 2" wooden posts tagged with aluminum tags.
6. This claim is 1500' long and 600' wide. The location monument is 10' S65E from the W end center, thence 300' N25E to the NW corner, thence 1500' S65E to the NE corner thence 300' S25W to the E end center, thence 300' S25W to the SE corner, thence 1500' N65W to the SW corner, thence 300' N25E to the point of beginning.
7. The general course of this claim is NW TO SE
8. This claim is located in the following quarter sections;

<u>SE</u> 1/4	Section <u>7</u>	Township <u>7N</u>	Range <u>17W</u>
<u>NE</u> 1/4	Section <u>7</u>	Township <u>7N</u>	Range <u>17W</u>
<u>SW</u> 1/4	Section <u>8</u>	Township <u>7N</u>	Range <u>17W</u>
<u>NW</u> 1/4	Section <u>8</u>	Township <u>7N</u>	Range <u>17W</u>
9. The location of this claim with reference to a natural object or permanent monument is as follows;
The SW corner is approximately 2900' S and 400' W from the NE COR. SEC 7, T7N, R17W

Dated this 4th day of December, 2013

Signed 
Richard Kern,
Agent for MinQuest, Inc.

PHOENIX, ARIZONA

2013 DEC 20 P 12:37

RECEIVED
BLM AZ STATE OFFICE

AMC 126064

SMOKE HOLE 8

MAP OF MINING CLAIM LOCATION

SECTION 7, 8, TWP 7N RANGE 17W G&SR B&M
LA PAZ COUNTY, ARIZONA, UNKNOWN MINING DISTRICT



AN10426064

RECEIVED
BLM AZ STATE OFFICE
2013 DEC 20 P 12:37
DEWINE ARIZONA

STATE OF ARIZONA
County of La Paz
When Recorded please
mail to: MinQuest Inc.
4235 Christy Way
Reno, Nevada 89519
(775) 746-4471

CERTIFICATE AND MAP OF MINING LOCATION OF LODE MINING CLAIM

1. This is a LOCATION (x) RELOCATION () AMENDMENT ()
2. The name and address of the locator is: MinQuest Inc., 4235 Christy Way, Reno, Nevada 89509
3. The name of this claim is SMOKE HOLE 11
4. The date of this location is November 12, 2013
5. The location monument and all corners and end centers are 2" X 2" wooden posts tagged with aluminum tags.
6. This claim is 1500' long and 600' wide. The location monument is 10' N65W from the E end center, thence 300' N25E to the NE corner, thence 1500' N65W to the NW corner thence 300' S25W to the W end center, thence 300' S25W to the SW corner, thence 1500' S65E to the SE corner, thence 300' N25E to the point of beginning.
7. The general course of this claim is SE TO NW
8. This claim is located in the following quarter sections;

<u>SW</u> 1/4	Section <u>8</u>	Township <u>7N</u>	Range <u>17W</u>
<u>SE</u> 1/4	Section <u>7</u>	Township <u>7N</u>	Range <u>17W</u>
9. The location of this claim with reference to a natural object or permanent monument is as follows;
The SE corner is approximately 5' N and 300' E from the SE COR.
SEC 7, T7N, R17W

Dated this 4th day of December, 2013

Signed 
Richard Kern,
Agent for MinQuest, Inc.

PHOENIX, ARIZONA

2013 DEC 20 12:37

RECEIVED
BLM AZ STATE OFFICE

ANCI 26065

Input Parameters for Geographic Report with Land

System Id = CR

Admin State = AZ

Geo State =

Casetype Begins With

Case Disp Txt = AUTHORIZED, CANCELLED, EXPIRED, PENDING, REJECTED, RELINQUISHED, VOID, WITHDRAWN

Mer Twp Rng = 14 0070N 0170W

Section = 005, 006, 007, 008, 012, 017, 018, 999

Mtrs =

Commodity =

Commodity Txt =

Pending Org =

Pend Org Decode =

Total Rows Returned: 13

RUN TIME: 04:45 PM

UNITED STATES DEPARTMENT OF INTERIOR
BUREAU OF LAND MANAGEMENT
GEOGRAPHIC REPORT WITH LAND
Sorted by Serial Number

RUN DATE: 01/03/2014
Page 1 of 2

Adm State: AZ

Serial Number: AZA 018945
Total Case Acres: 1.820

<u>Casetype</u>	<u>Case Disp</u>			<u>Sect</u>	<u>Sur Typ</u>	<u>Sur Num</u>	<u>Suff</u>	<u>Subdivision</u>	<u>Act Pend</u>
285003	AUTHORIZED	14	0070N	0170W	017	MNR		SESESE;	

Serial Number: AZA 025926
Total Case Acres: 10.000

<u>Casetype</u>	<u>Case Disp</u>			<u>Sect</u>	<u>Sur Typ</u>	<u>Sur Num</u>	<u>Suff</u>	<u>Subdivision</u>	<u>Act Pend</u>
315100	AUTHORIZED	14	0070N	0170W	012	ALIQ		SE;	Y

Serial Number: AZA 032444
Total Case Acres: 59,100.000

<u>Casetype</u>	<u>Case Disp</u>			<u>Sect</u>	<u>Sur Typ</u>	<u>Sur Num</u>	<u>Suff</u>	<u>Subdivision</u>	<u>Act Pend</u>
850010	AUTHORIZED	14	0070N	0170W	005 006	FF FF		PART; PART;	

Serial Number: AZA 033154
Total Case Acres: 0.050

<u>Casetype</u>	<u>Case Disp</u>			<u>Sect</u>	<u>Sur Typ</u>	<u>Sur Num</u>	<u>Suff</u>	<u>Subdivision</u>	<u>Act Pend</u>
380913	AUTHORIZED	14	0070N	0170W	018	MNR		E2NENW;	

Serial Number: AZA 035339
Total Case Acres: 98.290

<u>Casetype</u>	<u>Case Disp</u>			<u>Sect</u>	<u>Sur Typ</u>	<u>Sur Num</u>	<u>Suff</u>	<u>Subdivision</u>	<u>Act Pend</u>
285003	AUTHORIZED	14	0070N	0170W	005 006	ALIQ LOTS ALIQ LOTS		N2SE,S2SE; 4; SENE; 1,2;	

RUN TIME: 04:45 PM

UNITED STATES DEPARTMENT OF INTERIOR
BUREAU OF LAND MANAGEMENT
GEOGRAPHIC REPORT WITH LAND
Sorted by Serial Number

RUN DATE: 01/03/2014
Page 2 of 2

Serial Number: AZA 036315
Total Case Acres: 5.000

<u>Casetype</u>	<u>Case Disp</u>	14	0070N	0170W	<u>Sect</u>	<u>Sur Typ</u>	<u>Sur Num</u>	<u>Suff</u>	<u>Subdivision</u>	<u>Act Pend</u>
361113	PENDING				008	ALIQ			SWNWSE;	

Serial Number: AZPHX 0009046
Total Case Acres: 193.964

<u>Casetype</u>	<u>Case Disp</u>	14	0070N	0170W	<u>Sect</u>	<u>Sur Typ</u>	<u>Sur Num</u>	<u>Suff</u>	<u>Subdivision</u>	<u>Act Pend</u>
284200	AUTHORIZED				005	ALIQ			S2NW,NESW,SE;	
						LOTS			3,4;	
					006	ALIQ			S2NE;	
						LOTS			1,2;	

Input Parameters for Geographic Report with Land

System Id = CR

Admin State = AZ

Geo State =

Casetype Begins With

Case Disp Txt = AUTHORIZED, CANCELLED, EXPIRED, PENDING, REJECTED, RELINQUISHED, VOID, WITHDRAWN

Mer Twp Rng = 14 0070N 0180W

Section = 001, 002, 011, 012, 013, 018, 999

Mtrs =

Commodity =

Commodity Txt =

Pending Org =

Pend Org Decode =

Total Rows Returned: 0

DEPARTMENT OF INTERIOR
BUREAU OF LAND MANAGEMENT

Input Parameters for Geographic Report with Land

System Id = CR

Admin State = AZ

Geo State =

Casetype Begins With

Case Disp Txt = AUTHORIZED, CANCELLED, EXPIRED, PENDING, REJECTED, RELINQUISHED, VOID, WITHDRAWN

Mer Twp Rng = 14 0080N 0170W

Section = 031, 999

Mtrs =

Commodity =

Commodity Txt =

Pending Org =

Pend Org Decode =

Total Rows Returned: 4

RUN TIME: 03:26 PM

UNITED STATES DEPARTMENT OF INTERIOR
BUREAU OF LAND MANAGEMENT
GEOGRAPHIC REPORT WITH LAND
Sorted by Serial Number

RUN DATE: 01/07/2014
Page 1 of 1

Serial Number: AZA 032444
Total Case Acres: 59,100.000

<u>Casetype</u>	<u>Case Disp</u>				<u>Sect</u>	<u>Sur Typ</u>	<u>Sur Num</u>	<u>Suff</u>	<u>Subdivision</u>	<u>Act Pend</u>
850010	AUTHORIZED	14	0080N	0170W	031	ALIQ FF			N2,NESW,N2SE,SESE; PART NWSW,S2SW,SWSE;	

Serial Number: AZA 035339
Total Case Acres: 98.290

<u>Casetype</u>	<u>Case Disp</u>				<u>Sect</u>	<u>Sur Typ</u>	<u>Sur Num</u>	<u>Suff</u>	<u>Subdivision</u>	<u>Act Pend</u>
285003	AUTHORIZED	14	0080N	0170W	031	ALIQ			S2;	

Serial Number: AZPHX 0086665
Total Case Acres: 263.000

<u>Casetype</u>	<u>Case Disp</u>				<u>Sect</u>	<u>Sur Typ</u>	<u>Sur Num</u>	<u>Suff</u>	<u>Subdivision</u>	<u>Act Pend</u>
284200	AUTHORIZED	14	0080N	0170W	031	FF		1	SW,SWSE;	

DEPARTMENT OF INTERIOR
BUREAU OF LAND MANAGEMENT

Input Parameters for Geographic Report with Land

System Id = CR

Admin State = AZ

Geo State =

Casetype Begins With

Case Disp Txt = AUTHORIZED, CANCELLED, EXPIRED, PENDING, REJECTED, RELINQUISHED, VOID, WITHDRAWN

Mer Twp Rng = 14 0080N 0180W

Section = 036, 999

Mtrs =

Commodity =

Commodity Txt =

Pending Org =

Pend Org Decode =

Total Rows Returned: 6

RUN TIME: 04:48 PM

UNITED STATES DEPARTMENT OF INTERIOR
BUREAU OF LAND MANAGEMENT
GEOGRAPHIC REPORT WITH LAND
Sorted by Serial Number

RUN DATE: 01/03/2014
Page 1 of 1

Adm State: AZ

Serial Number: AZA 020349AP
Total Case Acres: 23,035.550

<u>Casetype</u>	<u>Case Disp</u>	14	0080N	0180W	<u>Sect</u>	<u>Sur Typ</u>	<u>Sur Num</u>	<u>Suff</u>	<u>Subdivision</u>	<u>Act Pend</u>
221006	AUTHORIZED				036	ALIQ			NE,N2SW,SWSW;	

Serial Number: AZA 032444
Total Case Acres: 59,100.000

<u>Casetype</u>	<u>Case Disp</u>	14	0080N	0180W	<u>Sect</u>	<u>Sur Typ</u>	<u>Sur Num</u>	<u>Suff</u>	<u>Subdivision</u>	<u>Act Pend</u>
850010	AUTHORIZED				036	ALIQ FF			NE,N2NW; PART S2NW,N2SE;	

Serial Number: AZA 035339
Total Case Acres: 98.290

<u>Casetype</u>	<u>Case Disp</u>	14	0080N	0180W	<u>Sect</u>	<u>Sur Typ</u>	<u>Sur Num</u>	<u>Suff</u>	<u>Subdivision</u>	<u>Act Pend</u>
285003	AUTHORIZED				036	ALIQ			NESW;	

Serial Number: AZPHX 0086665
Total Case Acres: 263.000

<u>Casetype</u>	<u>Case Disp</u>	14	0080N	0180W	<u>Sect</u>	<u>Sur Typ</u>	<u>Sur Num</u>	<u>Suff</u>	<u>Subdivision</u>	<u>Act Pend</u>
284200	AUTHORIZED				036	ALIQ MNR		1	NESW; S2S2NW,N2N2SE;	

ORIGIN ID:RNOA (775) 746-4471
MINQUEST INC

4235 CHRISTY

RENO, NV 895197905
UNITED STATES US

SHIP DATE: 17DEC13
ACTWGT: 2.9 LB
CAD: /POS1424
DIMS: 0x0x0 IN

BILL SENDER

TO **DIV OF MINING**

1 NORTH CENTRAL AVE


#800

PHOENIX AZ 85004

(602) 417-9528

INU:
PO:

DEPT:



FedEx
Express



92103290E:10281F

FRI - 20 DEC AA
EXPRESS SAVER

TRK# **8993 7739 8563**

SA ZSYA

85004
AZ-US PHX



2013 DEC 20 P 2 231

PHOENIX, ARIZONA

FedEx Tracking Number

8993 7739 8563

0200 Form ID No.

1 From Date 12/17/13

Sender's Name Richard Kern **Phone** 775 746-4471

Company Mindwest Inc.

Address 4235 Christy Way

City Reno **State** NV **ZIP** 89519

2 Your Internal Billing Reference LB Location claims

3 To Recipient's Name Div. of Mining Claims **Phone** 602 417-9528

Company DOI-Bureau of LAND Mgmt - Arizona

Address One North Central Ave.

Address Suite 800

City Phoenix **State** AZ **ZIP** 85004-223

4 Express Package Service * To most locations.
NOTE: Service order has changed. Please select carefully.

Packages up to 150 lbs.
For packages over 150 lbs., use the new FedEx Express Freight US Airbill.

Next Business Day

2 or 3 Business Days

FedEx First Overnight
Earliest next business day delivery to select destinations. **NOT AVAILABLE FOR DELIVERY TO PHOENIX, ARIZONA**

NEW FedEx 2Day A.M.
Second business morning* Saturday Delivery NOT available.

FedEx Priority Overnight
Next business morning* Friday shipments will be delivered on Monday unless SATURDAY Delivery is selected.

FedEx 2Day
Second business afternoon.* Thursday shipments will be delivered on Monday unless SATURDAY Delivery is selected.

FedEx Standard Overnight
Next business afternoon.* Saturday Delivery NOT available.

FedEx Express Saver
Third business day* Saturday Delivery NOT available.

5 Packaging Declaration PHOENIX, ARIZONA

FedEx Envelope* **FedEx Pak*** **FedEx Box** **FedEx Tube** **Other**

6 Special Handling and Delivery Signature Options

SATURDAY DELIVERY

No Signature Required
Package may be left without obtaining a signature for delivery.

Direct Signature
Someone at recipient's address may sign for delivery. **Fee applies.**

Indirect Signature
If no one is available at recipient's address, someone at a neighboring address may sign for delivery. For residential deliveries only. **Fee applies.**

Does this shipment contain dangerous goods?

No **Yes**
As per attached Shipper's Declaration. **Yes** Shipper's Declaration not required.

Dry Ice
Dry ice, 9 UN 1845 _____ x _____ kg

Dangerous goods (including dry ice) cannot be shipped in FedEx packaging or placed in a FedEx Express Drop Box. **Cargo Aircraft Only**

7 Payment Bill to:

Sender **Recipient** **Third Party** **Credit Card** **Cash/Check**

Total Packages 17 **Total Weight** 39 lbs.

Credit Card Auth.

*Our liability is limited to \$100 unless you declare a higher value. See the current FedEx Service Guide for details.

612



8993 7739 8563

FedEx Tracking Number

8993 7739 8563

Form ID No. 0200

Recipient's Copy

1 From
Date 12/17/13

Sender's Name Richard Kern Phone 775 746-4471

Company Minibest Inc.

Address 4235 Christy Way Dept./Floor/Suite/Room

City Reno State NV ZIP 89519

2 Your Internal Billing Reference LB Lending claims

3 To
Recipient's Name Div. of Mining Claims Phone 602 417-9528

Company DOI-Bureau of LAND RIGHT - AR 1201c

Address One North Central Ave. Dept./Floor/Suite/Room

Address Suite 800

City Phoenix State AZ ZIP 85004-2203

HOLD Weekday
FedEx location address
REQUIRED. NOT available for
FedEx First Overnight.

HOLD Saturday
FedEx location address
REQUIRED. Available ONLY for
FedEx Priority Overnight and
FedEx 2Day to select locations.

4 Express Package Service * To most locations.
NOTE: Service order has changed. Please select carefully.

Packages up to 150 lbs.
For packages over 150 lbs., use the new
FedEx Express Freight US Airbill.

Next Business Day

2 or 3 Business Days

FedEx First Overnight
Earliest next business morning delivery to select
locations. Friday shipments will be delivered on
Monday unless SATURDAY Delivery is selected.

NEW FedEx 2Day A.M.
Second business morning*
Saturday Delivery NOT available.

FedEx Priority Overnight
Next business morning* Friday shipments will be
delivered on Monday unless SATURDAY Delivery
is selected.

FedEx 2Day
Second business afternoon* Thursday shipments
will be delivered on Monday unless SATURDAY
Delivery is selected.

FedEx Standard Overnight
Next business afternoon*
Saturday Delivery NOT available.

FedEx Express Saver
Third business day*
Saturday Delivery NOT available.

5 Packaging * Declared value limit \$500.

FedEx Envelope* FedEx Pak* FedEx Box FedEx Tube Other

6 Special Handling and Delivery Signature Options

SATURDAY Delivery
NOT available for FedEx Standard Overnight, FedEx 2Day A.M., or FedEx Express Saver.

No Signature Required
Package may be left without
obtaining a signature for delivery.

Direct Signature
Someone at recipient's address
may sign for delivery. **Fee applies.**

Indirect Signature
If no one is available at recipient's
address, someone at a neighboring
address may sign for delivery. For
residential deliveries only. **Fee applies.**

Does this shipment contain dangerous goods?

One box must be checked.

No Yes As per attached Shipper's Declaration. Yes Shipper's Declaration not required.

Dry Ice
Dry ice, 9, UN 1845 _____ x _____ kg

Dangerous goods (including dry ice) cannot be shipped in FedEx packaging or placed in a FedEx Express Drop Box.

Cargo Aircraft Only

7 Payment Bill to:

Enter FedEx Acct. No. or Credit Card No. below.

Obtain recip. Acct. No.

Sender Acct. No. in Section 1 will be billed. Recipient Third Party Credit Card Cash/Check

Total Packages Total Weight Total Declared Value¹ Credit Card Auth.

11 39 lbs. \$ 100.00

¹Our liability is limited to \$100 unless you declare a higher value. See the current FedEx Service Guide for details.



8993 7739 8563



Terms And Conditions Summary

For the current FedEx Service Guide, which contains the complete Terms and Conditions, go to [fedex.com](https://www.fedex.com).

Definitions On this Airbill, “we,” “our,” “us,” and “FedEx” refer to Federal Express Corporation, its employees, and agents. “You” and “your” refer to the sender, its employees, and agents.

Agreement To Terms By giving us your package to deliver, you agree to all the terms on this Airbill and in the current FedEx Service Guide, which is available at [fedex.com](https://www.fedex.com) or at a FedEx location. You also agree to those terms on behalf of any third party with an interest in the package. If there is a conflict between the current FedEx Service Guide and this Airbill, the current FedEx Service Guide will control. No one is authorized to change the terms of our Agreement.

Responsibility For Packaging And Completing Airbill

You are responsible for adequately packaging your goods and properly filling out this Airbill. If you omit the number of packages and/or weight per package, our billing will be based on our best estimate of the number of packages we received and/or an estimated “default” weight per package as determined by us.

Responsibility For Payment Even if you give us different payment instructions, you will always be primarily responsible for all delivery costs, as well as any cost we incur in either returning your package to you or warehousing it pending disposition.

Limitations On Our Liability And Liabilities Not Assumed

- Unless a higher value is declared and paid for, our liability for each package is limited to US\$100. You may pay an additional charge for each additional US\$100 of declared value. The declared value does not constitute, nor do we provide, cargo liability insurance.
- In any event, we will not be liable for any damage, whether direct, incidental, special, or consequential, in excess of the declared value of a shipment, whether or not FedEx had knowledge that such damages might be incurred, including but not limited to loss of income or profits.

• We won't be liable:

- for your acts or omissions, including but not limited to improper or insufficient packing, securing, marking, or addressing, or those of the recipient or anyone else with an interest in the package.
- if you or the recipient violates any of the terms of our Agreement.
- for loss of or damage to shipments of prohibited items.
- for loss, damage, or delay caused by events we cannot control, including but not limited to acts of God, perils of the air, weather conditions, acts of public enemies, war, strikes, civil commotions, or acts of public authorities with actual or apparent authority.

Declared Value Limits

- The maximum declared value allowed for a FedEx Envelope or FedEx Pak shipment is US\$500.
- For other shipments, the maximum declared value allowed is US\$50,000 per package, unless your package contains items of extraordinary value, in which case the maximum declared value allowed is US\$1,000 per package.
- Items of extraordinary value include shipments containing such items as artwork, jewelry, furs, precious metals, negotiable instruments, and other items listed in the current FedEx Service Guide.
- You may send more than one package on this Airbill and fill in the total declared value for all packages, not to exceed the US\$500, US\$1,000, or US\$50,000 per package limit described above. (Example: 5 packages can have a total declared value of up to US\$250,000.) In that case, our liability is limited to the actual value of the package(s) lost or damaged, but may not exceed the maximum allowable declared value(s) or the total declared value, whichever is less. You are responsible for proving the actual loss or damage.

Filing A Claim YOU MUST MAKE ALL CLAIMS IN WRITING or online at [fedex.com](https://www.fedex.com) and notify us of your claim within strict time limits set out in the current FedEx Service Guide.

You may call our Customer Service department at 1.800.GoFedEx.1.800.463.3339 to report a claim; however, you must still file a timely written claim. We aren't obligated to act on any claim until you have paid all transportation charges, and you may not deduct the amount of your claim from those charges.

If the recipient accepts your package without noting any damage on the delivery record, we will assume the package was delivered in good condition. For us to process your claim, you must make the original shipping cartons and packing available for inspection.

Right To Inspect We may, at our option, open and inspect your packages before or after you give them to us to deliver.

Right Of Rejection We reserve the right to reject a shipment when such shipment would be likely to cause delay or damage to other shipments, equipment, or personnel; or if the shipment is prohibited by law; or if the shipment would violate any terms of our Airbill or the current FedEx Service Guide.

C.O.D. Services C.O.D. SERVICE IS NOT AVAILABLE WITH THIS AIRBILL. If C.O.D. Service is required, please use a FedEx C.O.D. Airbill.

Air Transportation Tax Included A federal excise tax when required by the Internal Revenue Code on the air transportation portion of this service, if any, is paid by us.

Money-Back Guarantee In the event of untimely delivery, FedEx will, at your request and with some limitations, refund or credit all transportation charges. See the current FedEx Service Guide for more information.

NOTICE!!

These documents have been scanned!

Do not place un-scanned documents beneath this notice!

Do not remove this notice from this file!

GPO Jacket No. 560-102
Print Order 61540
Rise Business Services, LLC
Job=AZ15 5/10/2019



Box Number= AZ15035



Claim Begin-End: AMC425946-AMC426065

3 Transfers



AZ15035-9

AMC425596-AMC426147

AMC425950/\$140.00, AMC425951/\$140.00,
 AMC425952/\$140.00, AMC425953/\$140.00,
 AMC425954/\$140.00, AMC425955/\$140.00,
 AMC425956/\$140.00, AMC425957/\$140.00,
 AMC425958/\$140.00, AMC425959/\$140.00,
 AMC425960/\$140.00, AMC425961/\$140.00,
 AMC425962/\$140.00, AMC425963/\$140.00,
 AMC425964/\$140.00, AMC425965/\$140.00,
 AMC425966/\$140.00, AMC425967/\$140.00,
 AMC425968/\$140.00, AMC425969/\$140.00,
 AMC425970/\$140.00, AMC425971/\$140.00,
 AMC425972/\$140.00, AMC425973/\$140.00,
 AMC425974/\$140.00, AMC425975/\$140.00,
 AMC425976/\$140.00, AMC425977/\$140.00,
 AMC425978/\$140.00, AMC425979/\$140.00,
 AMC425980/\$140.00, AMC425981/\$140.00,
 AMC425982/\$140.00, AMC425983/\$140.00,
 AMC425984/\$140.00, AMC425985/\$140.00,
 AMC425986/\$140.00, AMC425987/\$140.00,
 AMC425988/\$140.00, AMC425989/\$140.00,
 AMC425990/\$140.00, AMC425991/\$140.00,
 AMC425992/\$140.00, AMC425993/\$140.00,
 AMC425994/\$140.00, AMC425995/\$140.00,
 AMC425996/\$140.00, AMC425997/\$140.00,
 AMC425998/\$140.00, AMC425999/\$140.00,
 AMC426000/\$140.00, AMC426001/\$140.00,
 AMC426002/\$140.00, AMC426003/\$140.00,
 AMC426004/\$140.00, AMC426005/\$140.00,
 AMC426006/\$140.00, AMC426007/\$140.00,
 AMC426008/\$140.00, AMC426009/\$140.00,
 AMC426010/\$140.00, AMC426011/\$140.00,
 AMC426012/\$140.00, AMC426013/\$140.00,
 AMC426014/\$140.00, AMC426015/\$140.00,
 AMC426016/\$140.00, AMC426017/\$140.00,
 AMC426018/\$140.00, AMC426019/\$140.00,
 AMC426020/\$140.00, AMC426021/\$140.00,
 AMC426022/\$140.00, AMC426023/\$140.00,
 AMC426024/\$140.00, AMC426025/\$140.00,
 AMC426026/\$140.00, AMC426027/\$140.00,
 AMC426028/\$140.00, AMC426029/\$140.00,
 AMC426030/\$140.00, AMC426031/\$140.00,
 AMC426032/\$140.00, AMC426033/\$140.00,
 AMC426034/\$140.00, AMC426035/\$140.00,
 AMC426036/\$140.00, AMC426037/\$140.00,
 AMC426038/\$140.00, AMC426039/\$140.00,
 AMC426040/\$140.00, AMC426041/\$140.00,
 AMC426042/\$140.00, AMC426043/\$140.00,
 AMC426044/\$140.00, AMC426045/\$140.00,
 AMC426046/\$140.00, AMC426047/\$140.00,
 AMC426048/\$140.00, AMC426049/\$140.00,

3

120.00

- n/a -

16800.00

AMC426050/\$140.00, AMC426051/\$140.00, AMC426052/\$140.00, AMC426053/\$140.00, AMC426054/\$140.00, AMC426055/\$140.00, AMC426056/\$140.00, AMC426057/\$140.00, AMC426058/\$140.00, AMC426059/\$140.00, AMC426060/\$140.00, AMC426061/\$140.00, AMC426062/\$140.00, AMC426063/\$140.00, AMC426064/\$140.00, AMC426065/\$140.00			
TOTAL:			\$23,280.00

PAYMENT INFORMATION			
NOTE: Items will appear on credit card statement as "Bureau of Land Mgmt CO".			
1	AMOUNT:	600.00	POSTMARKED: N/A
	TYPE:	CREDIT CARD	RECEIVED: 12/23/2013
	NAME:	KERN, RICHARD R 4235 CHRISTY WAY RENO NV 89519-7905 US	
	CARD NO:	XXXXXXXXXXXX6701	AUTH CODE: 27791P
	NAME ON CARD:	RICHARD R KERN	
	EXPIRES:	04/2014	
	SIGNATURE:		
2	AMOUNT:	22680.00	POSTMARKED: 12/17/2013
	TYPE:	CHECK	RECEIVED: 12/20/2013
	CHECK NO:	1091300169	
	NAME:	PLUMB & MCCARRAN 4235 CHRISTY WAY RENO NV 89519-7905 US	

REMARKS

This receipt was generated by the automated BLM Collections and Billing System and is a paper representation of a portion of the official electronic record contained therein.

NOTICE!!

These documents have been scanned!

Do not place un-scanned documents beneath this notice!

Do not remove this notice from this file!

GPO Jacket No. 560-102
Print Order 61540
Rise Business Services, LLC
Job=AZ15 5/10/2019



Box Number= AZ15035



Claim Begin-End: AMC425946-AMC426065

4 Miscellaneous



AZ15035-9

AMC425596-AMC426147

**NO
DOCUMENTS
FOUND**

NO DOCUMENTS FOUND
NO DOCUMENTS FOUND

NOTICE!!

These documents have been scanned!

Do not place un-scanned documents beneath this notice!

Do not remove this notice from this file!

GPO Jacket No. 560-102
Print Order 61540
Rise Business Services, LLC
Job=AZ15 5/10/2019



Box Number= AZ15035



Claim Begin-End: AMC425946-AMC426065

5 Annual Filings



AZ15035-9

AMC425596-AMC426147

425946

AFTER FILING/RECORDING,
PLEASE RETURN TO:
Great Basin Resources Inc.
4235 Christy Way
Reno, NV 89519

U.S. Department of the Interior
Division of Mining Claims
U.S. Bureau of Land Management
Arizona State Office
One North Central Avenue
Phoenix, AZ 85004-2203

AFFIDAVIT OF PAYMENT OF CLAIM MAINTENANCE AND NOTICE OF INTENTION TO HOLD UNPATENTED MINING CLAIMS

The undersigned being first duly sworn deposes and says:

Great Basin Resources Inc., a Nevada corporation, with offices located at 4235 Christy Way, Reno, NV, 89519, is the owner or authorized agent on behalf of the owner of each of the claims described on Exhibit A attached hereto and incorporated herein ("the Claims").

Great Basin Resources Inc., as owner or as the authorized agent on behalf of the owner of the Claims, intends to hold said Claims from September 2, 2020 until September 2, 2021.

Great Basin Resources Inc., as owner or as the authorized agent on behalf of the owner of the Claims, has paid, on or before September 2, 2020 to the U.S. Department of the Interior-Bureau of Land Management, the annual maintenance fees for the assessment year beginning September 2, 2020, as prescribed in the 1993 Omnibus Budget Reconciliation Act of 1993, Public Law 103-66, for the Claims.

This Affidavit of Payment of Claim Maintenance Fees and Notice of Intention to Hold Unpatented Mining Claims is made and recorded pursuant to NRS 517.230(3).

DOI-BLM Payment. The maintenance fees due the U.S. Department of the Interior, Bureau of Land Management ("ADOI-BLM") and the filing of this document on or before September 2, 2020 have been calculated by multiplying each of the 101 claims by \$165.00 for a total due the DOI-BLM, enclosed herewith, of \$16,665.00.

Dated and signed this 27 day of August, 2020

For Great Basin Resources Inc.


Richard R. Kern, Agent

ENTERED
SEP 09 2020
BY: WDL

NO. OF CLAIMS 101
AMOUNT \$16665
RECEIPT NO. 4796774
INIT. RC
** BLM-ASO**

RECEIVED
BLM AZ STATE OFFICE
2020 SEP - 1 A 9 30
PHOENIX, ARIZONA

EXHIBIT A

LA PAZ COUNTY

<u>CLAIM NAME</u>	<u>CLAIMANT'S NAME</u>	<u>AMC NUMBER</u>
BEN 1	MinQuest Inc	425946
BEN 2	MinQuest Inc	425947
BEN 3	MinQuest Inc	425948
BEN 4	MinQuest Inc	425949
BEN 5	MinQuest Inc	425950
BEN 6	MinQuest Inc	425951
BEN 7	MinQuest Inc	425952
BEN 8	MinQuest Inc	425953
BEN 9	MinQuest Inc	425954
BEN 10 A	MinQuest Inc	425955
BEN 11	MinQuest Inc	425956
BEN 12	MinQuest Inc	425957
BEN 12 A	MinQuest Inc	425958
BEN 13	MinQuest Inc	425959
BEN 14	MinQuest Inc	425960
BEN 15	MinQuest Inc	425961
BEN 16	MinQuest Inc	425962
BEN 17	MinQuest Inc	425963
BEN 18	MinQuest Inc	425964
BEN 19	MinQuest Inc	425965
BEN 20	MinQuest Inc	425966
BEN 21	MinQuest Inc	425967
BEN 22	MinQuest Inc	425968
BEN 23	MinQuest Inc	425969
BEN 24	MinQuest Inc	425970
BEN 25	MinQuest Inc	425971
BEN 26	MinQuest Inc	425972
BEN 27	MinQuest Inc	425973
BEN 28	MinQuest Inc	425974
BEN 29	MinQuest Inc	425975
BEN 30	MinQuest Inc	425976
BEN 31	MinQuest Inc	425977
BEN 32	MinQuest Inc	425978
BEN 33	MinQuest Inc	425979
BEN 35	MinQuest Inc	425981
BEN 36	MinQuest Inc	425982

PHOENIX, ARIZONA

2020 SEP - 1 A 9:30

RECEIVED
BLM AZ STATE OFFICE

BEN	37	MinQuest Inc	425983
BEN	38	MinQuest Inc	425984
BEN	39	MinQuest Inc	425985
BEN	40	MinQuest Inc	425986
BEN	41	MinQuest Inc	425987
BEN	42	MinQuest Inc	425988
BEN	43	MinQuest Inc	425989
BEN	44	MinQuest Inc	425990
BEN	45	MinQuest Inc	425991
BEN	46	MinQuest Inc	425992
BEN	47	MinQuest Inc	425993
BEN	48	MinQuest Inc	425994
BEN	49	MinQuest Inc	425995
BEN	50	MinQuest Inc	425996
BEN	51	MinQuest Inc	425997
BEN	52	MinQuest Inc	425998
BEN	53	MinQuest Inc	425999
BEN	54	MinQuest Inc	426000
BEN	55	MinQuest Inc	426001
BEN	56	MinQuest Inc	426002
BEN	57	MinQuest Inc	426003
BEN	58	MinQuest Inc	426004
BEN	59	MinQuest Inc	426005
BEN	60	MinQuest Inc	426006
BEN	61	MinQuest Inc	426007
BEN	62	MinQuest Inc	426008
BEN	63	MinQuest Inc	426009
BEN	64	MinQuest Inc	426010
BEN	65	MinQuest Inc	426011 ✓
BEN	82	MinQuest Inc	426028
BEN	83	MinQuest Inc	426029
BEN	84	MinQuest Inc	426030
BEN	85	MinQuest Inc	426031
BEN	86	MinQuest Inc	426032
BEN	87	MinQuest Inc	426033
BEN	88	MinQuest Inc	426034
BEN	89	MinQuest Inc	426035
BEN	90	MinQuest Inc	426036 ✓
BEN	92	MinQuest Inc	426038
BEN	93	MinQuest Inc	426039
BEN	94	MinQuest Inc	426040 ✓
BEN	96	MinQuest Inc	426042 ✓

PHOENIX, ARIZONA

2020 SEP - 1 A 9 30

RECEIVED
BLM AZ STATE OFFICE

BEN	97	MinQuest Inc	426043
BEN	98	MinQuest Inc	426044
LITTLE BUTTE	2	MinQuest Inc	426045
LITTLE BUTTE EXT.	2	MinQuest Inc	426046
LITTLE BUTTE EXT.	3	MinQuest Inc	426047
LITTLE BUTTE EXT.	4	MinQuest Inc	426048
LOCHER ENT.	1	MinQuest Inc	426049
LOCHER ENT.	2	MinQuest Inc	426050
LOCHER ENT.	3	MinQuest Inc	426051
LOCHER ENT.	4	MinQuest Inc	426052
LOMA	2	MinQuest Inc	426053
LOMA	4	MinQuest Inc	426054
LOMA	5	MinQuest Inc	426055
LOMA	7	MinQuest Inc	426056
LOMA	9	MinQuest Inc	426057
LOMA	10	MinQuest Inc	426058
LOMA	11	MinQuest Inc	426059
LOMA	12	MinQuest Inc	426060
SMOKE HOLE	3	MinQuest Inc	426061
SMOKE HOLE	4	MinQuest Inc	426062
SMOKE HOLE	5	MinQuest Inc	426063
SMOKE HOLE	8	MinQuest Inc	426064
SMOKE HOLE	11	MinQuest Inc	426065
Total Claims			101

RECEIVED
 BLM AZ STATE OFFICE
 2020 SEP - 1 A 9:30
 PHOENIX, ARIZONA

PRESS



Retail

P

US POSTAGE PAID

\$7.75

Origin: 89510
08/27/20
3172800610-21

PRIORITY MAIL 2-DAY®

0 Lb 2.10 Oz
1006

EXPECTED DELIVERY DAY: 08/31/20

C041

SHIP TO:
1 N CENTRAL AVE
Phoenix AZ 85004-4414

USPS TRACKING® NUMBER



9505 5100 4176 0240 3025 96

FLAT RATE
ONE RATE

TRACKED ■ INSURED



PS00001000014

EP14F May 2020
QD: 12 1/2 x 9 1/2

To schedule free Package Pickup,
scan the QR code.



USPS.COM/PICKUP

PRESS FIRMLY TO SEAL

PRIORITY MAIL
FLAT RATE ENVELOPE
POSTAGE REQUIRED

PRIORITY MAIL

FROM:

Great Basin Resources
4235 Christy Way
Reno, NV 89519

Restrictions apply.*

to certain destinations.

Not insured.

See the

terms and conditions of coverage.

U.S. Department of the Interior
Division of Mining Claims
U.S. Bureau of Land Management
Arizona State Office
One North Central Avenue
Phoenix, AZ 85004-2203

RECEIVED
BLM AZ STATE OFFICE
2020 SEP -1 A 9 30
PHOENIX, ARIZONA

This packaging is the property of the U.S. Postal Service® and is provided solely for use in sending Priority Mail® and Priority Mail International® shipments. Misuse may be a violation of federal law. This package is not for resale. EP14F © U.S. Postal Service; May 2020; All rights reserved.

United States Department of the Interior
Bureau of Land Management
 DIV OF LANDS, MINRLS & ENERGY
 ONE N CENTRAL AVE
 PHOENIX, AZ 85004 -4427
 Phone: 602-417-9200

Receipt

No: **4796774**

Transaction #: 4923965	
Date of Transaction: 09/03/2020	
CUSTOMER:	
GREAT BASIN RESOURCES INC 4235 CHRISTY WAY RENO,NV 89519-7905 US	

LINE #	QTY	DESCRIPTION	REMARKS	UNIT PRICE	TOTAL
1	1.00	LOCATABLE MINERALS / MINING CLAIMS- NOT NEW-UNADJUD, ONE AUTH NO. ONLY / MINING CLAIM MONEY RECEIVED CASES: AMC425946/\$16665.00	2021 MAINT (101)	- n/a -	16665.00
TOTAL:					\$16,665.00

PAYMENT INFORMATION			
1	AMOUNT:	16665.00	POSTMARKED: N/A
	TYPE:	CHECK	RECEIVED: 09/01/2020
	CHECK NO:	1225	
	NAME:	GREAT BASIN RESOURCES INC 4235 CHRISTY WAY RENO NV 89519-7905 US	

REMARKS

This receipt was generated by the automated BLM Collections and Billing System and is a paper representation of a portion of the official electronic record contained therein.

425946

AFTER FILING/RECORDING,
PLEASE RETURN TO:
Great Basin Resources Inc.
4235 Christy Way
Reno, NV 89519

U.S. Department of the Interior
Division of Mining Claims
U.S. Bureau of Land Management
Arizona State Office
One North Central Avenue
Phoenix, AZ 85004-2203

AFFIDAVIT OF PAYMENT OF CLAIM MAINTENANCE AND NOTICE OF INTENTION TO HOLD UNPATENTED MINING CLAIMS

The undersigned being first duly sworn deposes and says:

Great Basin Resources Inc., a Nevada corporation, with offices located at 4235 Christy Way, Reno, NV, 89519, is the owner or authorized agent on behalf of the owner of each of the claims described on Exhibit A attached hereto and incorporated herein ("the Claims").

Great Basin Resources Inc., as owner or as the authorized agent on behalf of the owner of the Claims, intends to hold said Claims from September 2, 2019 until September 2, 2020.

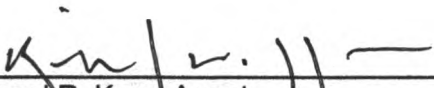
Great Basin Resources Inc., as owner or as the authorized agent on behalf of the owner of the Claims, has paid, on or before September 2, 2019 to the U.S. Department of the Interior-Bureau of Land Management, the annual maintenance fees for the assessment year beginning September 2, 2019, as prescribed in the 1993 Omnibus Budget Reconciliation Act of 1993, Public Law 103-66, for the Claims.

This Affidavit of Payment of Claim Maintenance Fees and Notice of Intention to Hold Unpatented Mining Claims is made and recorded pursuant to NRS 517.230(3).

DOI-BLM Payment. The maintenance fees due the U.S. Department of the Interior, Bureau of Land Management ("ADOI-BLM") and the filing of this document on or before September 2, 2019 have been calculated by multiplying each of the 101 claims by \$165.00 for a total due the DOI-BLM, enclosed herewith, of \$16,665.00.

Dated and signed this 16 day of August, 2019

For Great Basin Resources Inc.


Richard R. Kern, Agent

RECEIVED
BLM AZ STATE OFFICE
PHOENIX, ARIZONA
AUG 19 P 3:25

ENTERED
AUG 22 2019
BY: 

EXHIBIT A

LA PAZ COUNTY

<u>CLAIM NAME</u>	<u>CLAIMANT'S NAME</u>	<u>AMC NUMBER</u>
BEN 1	MinQuest Inc	425946
BEN 2	MinQuest Inc	425947
BEN 3	MinQuest Inc	425948
BEN 4	MinQuest Inc	425949
BEN 5	MinQuest Inc	425950
BEN 6	MinQuest Inc	425951
BEN 7	MinQuest Inc	425952
BEN 8	MinQuest Inc	425953
BEN 9	MinQuest Inc	425954
BEN 10 A	MinQuest Inc	425955
BEN 11	MinQuest Inc	425956
BEN 12	MinQuest Inc	425957
BEN 12 A	MinQuest Inc	425958
BEN 13	MinQuest Inc	425959
BEN 14	MinQuest Inc	425960
BEN 15	MinQuest Inc	425961
BEN 16	MinQuest Inc	425962
BEN 17	MinQuest Inc	425963
BEN 18	MinQuest Inc	425964
BEN 19	MinQuest Inc	425965
BEN 20	MinQuest Inc	425966
BEN 21	MinQuest Inc	425967
BEN 22	MinQuest Inc	425968
BEN 23	MinQuest Inc	425969
BEN 24	MinQuest Inc	425970
BEN 25	MinQuest Inc	425971
BEN 26	MinQuest Inc	425972
BEN 27	MinQuest Inc	425973
BEN 28	MinQuest Inc	425974
BEN 29	MinQuest Inc	425975
BEN 30	MinQuest Inc	425976
BEN 31	MinQuest Inc	425977
BEN 32	MinQuest Inc	425978
BEN 33	MinQuest Inc	425979 ✓
BEN 35	MinQuest Inc	425981
BEN 36	MinQuest Inc	425982

RECEIVED
BLM AZ STATE OFFICE
2019 AUG 19 P 3:29
PHOENIX, ARIZONA

BEN	37	MinQuest Inc	425983
BEN	38	MinQuest Inc	425984
BEN	39	MinQuest Inc	425985
BEN	40	MinQuest Inc	425986
BEN	41	MinQuest Inc	425987
BEN	42	MinQuest Inc	425988
BEN	43	MinQuest Inc	425989
BEN	44	MinQuest Inc	425990
BEN	45	MinQuest Inc	425991
BEN	46	MinQuest Inc	425992
BEN	47	MinQuest Inc	425993
BEN	48	MinQuest Inc	425994
BEN	49	MinQuest Inc	425995
BEN	50	MinQuest Inc	425996
BEN	51	MinQuest Inc	425997
BEN	52	MinQuest Inc	425998
BEN	53	MinQuest Inc	425999
BEN	54	MinQuest Inc	426000
BEN	55	MinQuest Inc	426001
BEN	56	MinQuest Inc	426002
BEN	57	MinQuest Inc	426003
BEN	58	MinQuest Inc	426004
BEN	59	MinQuest Inc	426005
BEN	60	MinQuest Inc	426006
BEN	61	MinQuest Inc	426007
BEN	62	MinQuest Inc	426008
BEN	63	MinQuest Inc	426009
BEN	64	MinQuest Inc	426010
BEN	65	MinQuest Inc	426011
BEN	82	MinQuest Inc	426028
BEN	83	MinQuest Inc	426029
BEN	84	MinQuest Inc	426030
BEN	85	MinQuest Inc	426031
BEN	86	MinQuest Inc	426032
BEN	87	MinQuest Inc	426033
BEN	88	MinQuest Inc	426034
BEN	89	MinQuest Inc	426035
BEN	90	MinQuest Inc	426036
BEN	92	MinQuest Inc	426038
BEN	93	MinQuest Inc	426039
BEN	94	MinQuest Inc	426040
BEN	96	MinQuest Inc	426042

PHOENIX, ARIZONA

2019 AUG 19 P 3:23

RECEIVED
BLM AZ STATE OFFICE

BEN	97	MinQuest Inc	426043
BEN	98	MinQuest Inc	426044
LITTLE BUTTE	2	MinQuest Inc	426045
LITTLE BUTTE EXT.	2	MinQuest Inc	426046
LITTLE BUTTE EXT.	3	MinQuest Inc	426047
LITTLE BUTTE EXT.	4	MinQuest Inc	426048
LOCHER ENT.	1	MinQuest Inc	426049
LOCHER ENT.	2	MinQuest Inc	426050
LOCHER ENT.	3	MinQuest Inc	426051
LOCHER ENT.	4	MinQuest Inc	426052
LOMA	2	MinQuest Inc	426053
LOMA	4	MinQuest Inc	426054
LOMA	5	MinQuest Inc	426055
LOMA	7	MinQuest Inc	426056
LOMA	9	MinQuest Inc	426057
LOMA	10	MinQuest Inc	426058
LOMA	11	MinQuest Inc	426059
LOMA	12	MinQuest Inc	426060
SMOKE HOLE	3	MinQuest Inc	426061
SMOKE HOLE	4	MinQuest Inc	426062
SMOKE HOLE	5	MinQuest Inc	426063
SMOKE HOLE	8	MinQuest Inc	426064
SMOKE HOLE	11	MinQuest Inc	426065

Total Claims 101

PHOENIX, ARIZONA

2019 AUG 19 P 3:23

RECEIVED
BLM AZ STATE OFFICE

United States Department of the Interior
Bureau of Land Management
 DIV OF LANDS, MINRLS & ENERGY
 ONE N CENTRAL AVE
 PHOENIX, AZ 85004 -4427
 Phone: 602-417-9200

Receipt	
No:	4538449

Transaction #: 4659383
Date of Transaction: 08/21/2019

CUSTOMER:	
	GREAT BASIN RESOURCES INC 4235 CHRISTY WAY RENO,NV 89519-7905 US

LINE #	QTY	DESCRIPTION	REMARKS	UNIT PRICE	TOTAL
1	1.00	LOCATABLE MINERALS / MINING CLAIMS- NOT NEW-UNADJUD,ONE AUTH NO. ONLY / MINING CLAIM MONEY RECEIVED CASES: AMC425946/\$16665.00	2020 MAINT/101	- n/a -	16665.00
TOTAL:					\$16,665.00

PAYMENT INFORMATION			
1	AMOUNT:	16665.00	POSTMARKED: N/A
	TYPE:	CHECK	RECEIVED: 08/21/2019
	CHECK NO:	1165	
	NAME:	GREAT BASIN RESOURCES INC 4235 CHRISTY WAY RENO NV 89519-7905 US	

REMARKS

This receipt was generated by the automated BLM Collections and Billing System and is a paper representation of a portion of the official electronic record contained therein.

**NO
DOCUMENTS
FOUND**

NO DOCUMENTS FOUND
NO DOCUMENTS FOUND

NOTICE!!

These documents have been scanned!

Do not place un-scanned documents beneath this notice!

Do not remove this notice from this file!

GPO Jacket No. 560-102
Print Order 61540
Rise Business Services, LLC
Job=AZ15 5/10/2019



Box Number= AZ15035



Claim Begin-End: AMC425946-AMC426065

6 Location Notices-Amendments and Supporting Documents



AZ15035-9

AMC425596-AMC426147

United States Department of the Interior
Bureau of Land Management
 LANDS/RECREATION & PLANNING
 ONE N CENTRAL AVE
 PHOENIX, AZ 85004 -2203
 Phone: 602-417-9200

Receipt

No: 3112952

Transaction #: 3204674	
Date of Transaction: 08/26/2014	
CUSTOMER:	
MINQUEST INC 4235 CHRISTY WAY RENO,NV 89519-7905 US	

LINE #	QTY	DESCRIPTION	REMARKS	UNIT PRICE	TOTAL
1	1.00	LOCATABLE MINERALS / MINING CLAIMS-NOT NEW-UNADJUD,ONE AUTH NO. ONLY / MINING CLAIM MONEY RECEIVED CASES: AMC425946/\$18290.00	MAINT FEE PYMNT (118) 2015	- n/a -	18290.00
TOTAL:					\$18,290.00

PAYMENT INFORMATION					
1	AMOUNT:	18290.00	POSTMARKED:	08/22/2014	
	TYPE:	CHECK	RECEIVED:	08/25/2014	
	CHECK NO:	1510			
	NAME:	MINQUEST INC 4235 CHRISTY WAY RENO NV 89519-7905 US			

REMARKS

This receipt was generated by the automated BLM Collections and Billing System and is a paper representation of a portion of the official electronic record contained therein.

BEN	78	MinQuest Inc	426024
BEN	79	MinQuest Inc	426025
BEN	80	MinQuest Inc	426026
BEN	81	MinQuest Inc	426027
BEN	82	MinQuest Inc	426028
BEN	83	MinQuest Inc	426029
BEN	84	MinQuest Inc	426030
BEN	85	MinQuest Inc	426031
BEN	86	MinQuest Inc	426032
BEN	87	MinQuest Inc	426033
BEN	88	MinQuest Inc	426034
BEN	89	MinQuest Inc	426035
BEN	90	MinQuest Inc	426036
BEN	92	MinQuest Inc	426038
BEN	93	MinQuest Inc	426039
BEN	94	MinQuest Inc	426040
BEN	96	MinQuest Inc	426042
BEN	97	MinQuest Inc	426043
BEN	98	MinQuest Inc	426044
LITTLE BUTTE	2	MinQuest Inc	426045
LITTLE BUTTE EXT.	2	MinQuest Inc	426046
LITTLE BUTTE EXT.	3	MinQuest Inc	426047
LITTLE BUTTE EXT.	4	MinQuest Inc	426048
LOCHER ENT.	1	MinQuest Inc	426049
LOCHER ENT.	2	MinQuest Inc	426050
LOCHER ENT.	3	MinQuest Inc	426051
LOCHER ENT.	4	MinQuest Inc	426052
LOMA	2	MinQuest Inc	426053
LOMA	4	MinQuest Inc	426054
LOMA	5	MinQuest Inc	426055
LOMA	7	MinQuest Inc	426056
LOMA	9	MinQuest Inc	426057
LOMA	10	MinQuest Inc	426058
LOMA	11	MinQuest Inc	426059
LOMA	12	MinQuest Inc	426060
SMOKE HOLE	3	MinQuest Inc	426061
SMOKE HOLE	4	MinQuest Inc	426062
SMOKE HOLE	5	MinQuest Inc	426063
SMOKE HOLE	8	MinQuest Inc	426064
SMOKE HOLE	11	MinQuest Inc	426065

Total Claims 118

RECEIVED
BLM AZ STATE OFFICE
2014 AUG 25 P 2:38
PHOENIX, ARIZONA

BEN	36	MinQuest Inc	425982
BEN	37	MinQuest Inc	425983
BEN	38	MinQuest Inc	425984
BEN	39	MinQuest Inc	425985
BEN	40	MinQuest Inc	425986
BEN	41	MinQuest Inc	425987
BEN	42	MinQuest Inc	425988
BEN	43	MinQuest Inc	425989
BEN	44	MinQuest Inc	425990
BEN	45	MinQuest Inc	425991
BEN	46	MinQuest Inc	425992
BEN	47	MinQuest Inc	425993
BEN	48	MinQuest Inc	425994
BEN	49	MinQuest Inc	425995
BEN	50	MinQuest Inc	425996
BEN	51	MinQuest Inc	425997
BEN	52	MinQuest Inc	425998
BEN	53	MinQuest Inc	425999
BEN	54	MinQuest Inc	426000
BEN	55	MinQuest Inc	426001
BEN	56	MinQuest Inc	426002
BEN	57	MinQuest Inc	426003
BEN	58	MinQuest Inc	426004
BEN	59	MinQuest Inc	426005
BEN	60	MinQuest Inc	426006
BEN	61	MinQuest Inc	426007
BEN	62	MinQuest Inc	426008
BEN	63	MinQuest Inc	426009
BEN	64	MinQuest Inc	426010
BEN	65	MinQuest Inc	426011
BEN	66	MinQuest Inc	426012
BEN	67	MinQuest Inc	426013
BEN	68	MinQuest Inc	426014
BEN	69	MinQuest Inc	426015
BEN	70	MinQuest Inc	426016
BEN	71	MinQuest Inc	426017
BEN	72	MinQuest Inc	426018
BEN	73	MinQuest Inc	426019
BEN	74	MinQuest Inc	426020
BEN	75	MinQuest Inc	426021
BEN	76	MinQuest Inc	426022
BEN	77	MinQuest Inc	426023

RECEIVED
BLM AZ STATE OFFICE
2014 AUG 25 P 2:38
PHOENIX, ARIZONA

EXHIBIT A

LA PAZ COUNTY

<u>CLAIM NAME</u>		<u>CLAIMANT'S NAME</u>	<u>AMC NUMBER</u>
BEN	1	MinQuest Inc	425946
BEN	2	MinQuest Inc	425947
BEN	3	MinQuest Inc	425948
BEN	4	MinQuest Inc	425949
BEN	5	MinQuest Inc	425950
BEN	6	MinQuest Inc	425951
BEN	7	MinQuest Inc	425952
BEN	8	MinQuest Inc	425953
BEN	9	MinQuest Inc	425954
BEN	10	A MinQuest Inc	425955
BEN	11	MinQuest Inc	425956
BEN	12	MinQuest Inc	425957
BEN	12	A MinQuest Inc	425958
BEN	13	MinQuest Inc	425959
BEN	14	MinQuest Inc	425960
BEN	15	MinQuest Inc	425961
BEN	16	MinQuest Inc	425962
BEN	17	MinQuest Inc	425963
BEN	18	MinQuest Inc	425964
BEN	19	MinQuest Inc	425965
BEN	20	MinQuest Inc	425966
BEN	21	MinQuest Inc	425967
BEN	22	MinQuest Inc	425968
BEN	23	MinQuest Inc	425969
BEN	24	MinQuest Inc	425970
BEN	25	MinQuest Inc	425971
BEN	26	MinQuest Inc	425972
BEN	27	MinQuest Inc	425973
BEN	28	MinQuest Inc	425974
BEN	29	MinQuest Inc	425975
BEN	30	MinQuest Inc	425976
BEN	31	MinQuest Inc	425977
BEN	32	MinQuest Inc	425978
BEN	33	MinQuest Inc	425979
BEN	34	MinQuest Inc	425980
BEN	35	MinQuest Inc	425981

RECEIVED
BLM AZ STATE OFFICE
2014 AUG 25 P 2:38
PHOENIX, ARIZONA

425946

AFTER FILING/RECORDING,
PLEASE RETURN TO:
MinQuest Inc.
4235 Christy Way
Reno, NV 89519

U.S. Department of the Interior
Division of Mining Claims
U.S. Bureau of Land Management
Arizona State Office
One North Central Avenue
Phoenix, AZ 85004-2203

AFFIDAVIT OF PAYMENT OF CLAIM MAINTENANCE AND NOTICE OF INTENTION TO HOLD UNPATENTED MINING CLAIMS

The undersigned being first duly sworn deposes and says:

MinQuest Inc., a Nevada corporation, with offices located at 4235 Christy Way, Reno, NV, 89519, is the owner or authorized agent on behalf of the owner of each of the claims described on Exhibit A attached hereto and incorporated herein ("the Claims").

MinQuest Inc., as owner or as the authorized agent on behalf of the owner of the Claims, intends to hold said Claims from September 2, 2014 until September 2, 2015.

MinQuest Inc., as owner or as the authorized agent on behalf of the owner of the Claims, has paid, on or before September 1, 2014 to the U.S. Department of the Interior- Bureau of Land Management, the annual maintenance fees for the assessment year beginning September 2, 2014, as prescribed in the 1993 Omnibus Budget Reconciliation Act of 1993, Public Law 103-66, for the Claims.

This Affidavit of Payment of Claim Maintenance Fees and Notice of Intention to Hold Unpatented Mining Claims is made and recorded pursuant to NRS 517.230(3).

DOI-BLM Payment. The maintenance fees due the U.S. Department of the Interior, Bureau of Land Management ("ADOI-BLM") and the filing of this document on or before September 2, 2014 have been calculated by multiplying each of the 118 claims by \$155.00 for a total due the DOI-BLM, enclosed herewith, of \$18,290.00.

Dated and signed this 22 day of August, 2014

For MinQuest Inc.

Richard R. Kern
Richard R. Kern, Agent

RECEIVED
BLM AZ STATE OFFICE
2014 AUG 25 P 2:38
PHOENIX, ARIZONA

NO. OF CLAIMS 118
AMOUNT \$18290.00
RECEIPT NO. 3112952
INIT. AKK
** BLM-ASO**

1
ENTERED
AUG 29 2014
BY: RE

Authorized Date09/14/2015

Instructions to Accounts AZ BLM REFUND \$155.00 TO MINQUEST INC FOR OVERPAYMENT
ON AMC425946 RECEIPT #3373364. IR

Login ID6771

Entry Date09/14/2015

Total Amount\$155.00

United States Department of the Interior
Bureau of Land Management
 LANDS/RECREATION & PLANNING
 ONE N CENTRAL AVE
 PHOENIX, AZ 85004 -2203
 Phone: 602-417-9200

Receipt

No: 3373364

Transaction #: 3471566	
Date of Transaction: 08/21/2015	
CUSTOMER:	
MINQUEST INC 4235 CHRISTY WAY RENO,NV 89519-7905 US	

LINE #	QTY	DESCRIPTION	REMARKS	UNIT PRICE	TOTAL
1	1.00	LOCATABLE MINERALS / MINING CLAIMS-NOT NEW-UNADJUD,ONE AUTH NO. ONLY / MINING CLAIM MONEY RECEIVED CASES: AMC425946/\$18290.00	MAINT FEE PYMNT (118) 2016	- n/a -	18290.00
TOTAL:					\$18,290.00

*155.00
 REFUNDED
 DN 1482715
 LR*

PAYMENT INFORMATION			
1	AMOUNT:	18290.00	POSTMARKED: 08/18/2015
	TYPE:	CHECK	RECEIVED: 08/21/2015
	CHECK NO:	1112	
	NAME:	MINQUEST INC 4235 CHRISTY WAY RENO NV 89519-7905 US	

REMARKS

This receipt was generated by the automated BLM Collections and Billing System and is a paper representation of a portion of the official electronic record contained therein.

ENTERED
 AUG 26 2015
 BY: LR

PRIORITY[®] ★ MAIL ★

4235 Christy Way
Reno, NV 89519

U.S. Department of the Interior
Division of Mining Claims
U.S. Bureau of Land Management
Arizona State Office
One North Central Avenue
Phoenix, AZ 85004-2203

P

US POSTAGE AND FEES PAID
PRIORITY MAIL
Aug 18 2015
Mailed from ZIP 89519
Priority Mail
Flat Rate Envelope



endicia.com
eprints

CommercialBasePrice 071V00800068

PRIORITY MAIL 2-DAY

CAUGHLIN PACK-N-SHIP
4790 CAUGHLIN PKWY
RENO NV 89519

0006

Shipped using PostalMate[®]
Pkg:43906

SHIP TO:

Arizona State Office
DOI-BLM/Div of Mining Claims
One North Central Avenue
PHOENIX AZ 85004

USPS TRACKING #



9405 5102 0083 0822 4973 39



PS00001000014

EP14F July 2013
OD: 12.5 x 9.5



**UNITED STATES
POSTAL SERVICE[®]**

* Domestic only. * For International shipments, the maximum weight is 4 lbs.

BEN	79	MinQuest Inc	426025
BEN	80	MinQuest Inc	426026
BEN	81	MinQuest Inc	426027
BEN	82	MinQuest Inc	426028
BEN	83	MinQuest Inc	426029
BEN	84	MinQuest Inc	426030
BEN	85	MinQuest Inc	426031
BEN	86	MinQuest Inc	426032
BEN	87	MinQuest Inc	426033
BEN	88	MinQuest Inc	426034
BEN	89	MinQuest Inc	426035
BEN	90	MinQuest Inc	426036
BEN	92	MinQuest Inc	426038
BEN	93	MinQuest Inc	426039
BEN	94	MinQuest Inc	426040
BEN	96	MinQuest Inc	426042
BEN	97	MinQuest Inc	426043
BEN	98	MinQuest Inc	426044
LITTLE BUTTE	2	MinQuest Inc	426045
LITTLE BUTTE EXT.	2	MinQuest Inc	426046
LITTLE BUTTE EXT.	3	MinQuest Inc	426047
LITTLE BUTTE EXT.	4	MinQuest Inc	426048
LOCHER ENT.	1	MinQuest Inc	426049
LOCHER ENT.	2	MinQuest Inc	426050
LOCHER ENT.	3	MinQuest Inc	426051
LOCHER ENT.	4	MinQuest Inc	426052
LOMA	2	MinQuest Inc	426053
LOMA	4	MinQuest Inc	426054
LOMA	5	MinQuest Inc	426055
LOMA	7	MinQuest Inc	426056
LOMA	9	MinQuest Inc	426057
LOMA	10	MinQuest Inc	426058
LOMA	11	MinQuest Inc	426059
LOMA	12	MinQuest Inc	426060
SMOKE HOLE	3	MinQuest Inc	426061
SMOKE HOLE	4	MinQuest Inc	426062
SMOKE HOLE	5	MinQuest Inc	426063
SMOKE HOLE	8	MinQuest Inc	426064
SMOKE HOLE	11	MinQuest Inc	426065

Total Claims ~~118~~ 117

RECEIVED
BLM AZ DISTRICT OFFICE
2015 AUG 20 P 2:58
PHOENIX, ARIZONA

BEN	37	MinQuest Inc	425983
BEN	38	MinQuest Inc	425984
BEN	39	MinQuest Inc	425985
BEN	40	MinQuest Inc	425986
BEN	41	MinQuest Inc	425987
BEN	42	MinQuest Inc	425988
BEN	43	MinQuest Inc	425989
BEN	44	MinQuest Inc	425990
BEN	45	MinQuest Inc	425991
BEN	46	MinQuest Inc	425992
BEN	47	MinQuest Inc	425993
BEN	48	MinQuest Inc	425994
BEN	49	MinQuest Inc	425995
BEN	50	MinQuest Inc	425996
BEN	51	MinQuest Inc	425997
BEN	52	MinQuest Inc	425998
BEN	53	MinQuest Inc	425999
BEN	54	MinQuest Inc	426000
BEN	55	MinQuest Inc	426001
BEN	56	MinQuest Inc	426002
BEN	57	MinQuest Inc	426003
BEN	58	MinQuest Inc	426004
BEN	59	MinQuest Inc	426005
BEN	60	MinQuest Inc	426006
BEN	61	MinQuest Inc	426007
BEN	62	MinQuest Inc	426008
BEN	63	MinQuest Inc	426009
BEN	64	MinQuest Inc	426010
BEN	65	MinQuest Inc	426011
BEN	66	MinQuest Inc	426012
BEN	67	MinQuest Inc	426013
BEN	68	MinQuest Inc	426014
BEN	69	MinQuest Inc	426015
BEN	70	MinQuest Inc	426016
BEN	71	MinQuest Inc	426017
BEN	72	MinQuest Inc	426018
BEN	73	MinQuest Inc	426019
BEN	74	MinQuest Inc	426020
BEN	75	MinQuest Inc	426021
BEN	76	MinQuest Inc	426022
BEN	77	MinQuest Inc	426023
BEN	78	MinQuest Inc	426024

RECEIVED
BLM ADJUTANT GENERAL OFFICE
2015 AUG 20 P 2:58
PHOENIX, ARIZONA

EXHIBIT A

LA PAZ COUNTY

<u>CLAIM NAME</u>		<u>CLAIMANT'S NAME</u>	<u>AMC NUMBER</u>
BEN	1	MinQuest Inc	425946
BEN	2	MinQuest Inc	425947
BEN	3	MinQuest Inc	425948
BEN	4	MinQuest Inc	425949
BEN	5	MinQuest Inc	425950
BEN	6	MinQuest Inc	425951
BEN	7	MinQuest Inc	425952
BEN	8	MinQuest Inc	425953
BEN	9	MinQuest Inc	425954
BEN	10	A MinQuest Inc	425955
BEN	11	MinQuest Inc	425956
BEN	12	MinQuest Inc	425957
BEN	12	A MinQuest Inc	425958
BEN	13	MinQuest Inc	425959
BEN	14	MinQuest Inc	425960
BEN	15	MinQuest Inc	425961
BEN	16	MinQuest Inc	425962
BEN	17	MinQuest Inc	425963
BEN	18	MinQuest Inc	425964
BEN	19	MinQuest Inc	425965
BEN	20	MinQuest Inc	425966
BEN	21	MinQuest Inc	425967
BEN	22	MinQuest Inc	425968
BEN	23	MinQuest Inc	425969
BEN	24	MinQuest Inc	425970
BEN	25	MinQuest Inc	425971
BEN	26	MinQuest Inc	425972
BEN	27	MinQuest Inc	425973
BEN	28	MinQuest Inc	425974
BEN	29	MinQuest Inc	425975
BEN	30	MinQuest Inc	425976
BEN	31	MinQuest Inc	425977
BEN	32	MinQuest Inc	425978
BEN	33	MinQuest Inc	425979
BEN	35	MinQuest Inc	425981
BEN	36	MinQuest Inc	425982

RECEIVED
BLM AZ STATE OFFICE
2015 AUG 20 P 2:58
PHOENIX, ARIZONA

125946

425946

AFTER FILING/RECORDING,
PLEASE RETURN TO:
MinQuest Inc.
4235 Christy Way
Reno, NV 89519

Refund
\$155
over payment

U.S. Department of the Interior
Division of Mining Claims
U.S. Bureau of Land Management
Arizona State Office
One North Central Avenue
Phoenix, AZ 85004-2203

AFFIDAVIT OF PAYMENT OF CLAIM MAINTENANCE AND NOTICE OF INTENTION TO HOLD UNPATENTED MINING CLAIMS

The undersigned being first duly sworn deposes and says:

MinQuest Inc., a Nevada corporation, with offices located at 4235 Christy Way, Reno, NV, 89519, is the owner or authorized agent on behalf of the owner of each of the claims described on Exhibit A attached hereto and incorporated herein ("the Claims").

MinQuest Inc., as owner or as the authorized agent on behalf of the owner of the Claims, intends to hold said Claims from September 2, 2015 until September 2, 2016.


MinQuest Inc., as owner or as the authorized agent on behalf of the owner of the Claims, has paid, on or before September 1, 2015 to the U.S. Department of the Interior- Bureau of Land Management, the annual maintenance fees for the assessment year beginning September 2, 2015, as prescribed in the 1993 Omnibus Budget Reconciliation Act of 1993, Public Law 103-66, for the Claims.

This Affidavit of Payment of Claim Maintenance Fees and Notice of Intention to Hold Unpatented Mining Claims is made and recorded pursuant to NRS 517.230(3).

DOI-BLM Payment. The maintenance fees due the U.S. Department of the Interior, Bureau of Land Management ("ADOI-BLM") and the filing of this document on or before September 1, 2015 have been calculated by multiplying each of the 118 claims by \$155.00 for a total due the DOI-BLM, enclosed herewith, of \$18,290.00.

Dated and signed this 18 day of August, 2015.

For MinQuest Inc.


Richard R. Kern Agent

count is wrong. There are only 117 claims listed rather than 118. Refund \$155. AT

RECEIVED
BLM AZ REGISTERED OFFICE
2015 AUG 20 P 2:58
PHOENIX, ARIZONA

775-746-4471

ENTERED
AUG 26 2015
BY: 12

RECEIPT # 3373364

United States Department of the Interior
Bureau of Land Management
 DIV OF LANDS, MINRLS & ENERGY
 ONE N CENTRAL AVE
 PHOENIX, AZ 85004 -4427
 Phone: 602-417-9200

Receipt

No: 3647161

Transaction #: 3751148	
Date of Transaction: 08/30/2016	
CUSTOMER:	
	MINQUEST INC 4235 CHRISTY WAY RENO,NV 89519-7905 US

LINE #	QTY	DESCRIPTION	REMARKS	UNIT PRICE	TOTAL
1	1.00	LOCATABLE MINERALS / MINING CLAIMS-NOT NEW-UNADJUD,ONE AUTH NO. ONLY / MINING CLAIM MONEY RECEIVED CASES: AMC425946/\$18135.00	NOI/MAINT FEE 2017 - 117	- n/a -	18135.00
TOTAL:					\$18,135.00

PAYMENT INFORMATION			
1	AMOUNT:	18135.00	POSTMARKED: 08/25/2016
	TYPE:	CHECK	RECEIVED: 08/29/2016
	CHECK NO:	1178	
	NAME:	MINQUEST INC 4235 CHRISTY WAY RENO NV 89519-7905 US	

REMARKS

This receipt was generated by the automated BLM Collections and Billing System and is a paper representation of a portion of the official electronic record contained therein.

PRIORITY[®] ★ MAIL ★



FLAT RATE ENVELOPE
ONE RATE ★ ANY WEIGHT*



PS00001000014

EP14F July 2013
OD: 12.5 x 9.5



* Domestic only. * For international shipments, the maximum weight is 4 lbs.

SEAL

PRESS FIRMLY TO SEAL

PRIORITY MAIL
POSTAGE REQUIRED

P

US POSTAGE AND FEES PAID
PRIORITY MAIL
Aug 25 2016
Mailed from ZIP 89519
PM Flat Rate Env



endicia.com

CommercialBasePrice

071V00800068

PRIORITY MAIL 2-DAY

CAUGHLIN PACK-N-SHIP
4790 CAUGHLIN PKWY
RENO NV 89519

0006

Shipped using PostalMates
Pkg:6311E

SHIP TO:

Arizona State Office
DOI-BLM/Div of Mining Claims
One North Central Avenue
PHOENIX AZ 85004

USPS TRACKING #



9405 5102 0083 0272 6309 80

PS 0000 10000 14

EP14F July 2013
OD: 12.5 x 9.5

F



For Domestic
and International Use



From

MinQuest
4235 Christy Way
Reno, NV 89519

TO

DOI - BLM/Div of Mining Claims
Arizona State Office
One North Central Avenue
Phoenix, AZ 85004-2203

Label 228, January 2008

RECEIVED
BLM AZ STATE OFFICE
2016 AUG 29 A 8:49
PHOENIX, ARIZONA

VISIT US AT **USPS.COM**[®]
ORDER FREE SUPPLIES ONLINE



This packaging is the property of the U.S. Postal Service[®] and is provided solely for use in sending Priority Mail[®] shipments. Misuse may be a violation of federal law. This packaging is not for resale. EP14F © U.S. Postal Service, July 2013; All rights reserved.



This envelope is made from post-consumer waste. Please recycle - again.

BEN	79	MinQuest Inc	426025
BEN	80	MinQuest Inc	426026
BEN	81	MinQuest Inc	426027
BEN	82	MinQuest Inc	426028
BEN	83	MinQuest Inc	426029
BEN	84	MinQuest Inc	426030
BEN	85	MinQuest Inc	426031
BEN	86	MinQuest Inc	426032
BEN	87	MinQuest Inc	426033
BEN	88	MinQuest Inc	426034
BEN	89	MinQuest Inc	426035
BEN	90	MinQuest Inc	426036
BEN	92 ¹	MinQuest Inc	426038
BEN	93 ²	MinQuest Inc	426039
BEN	94 ³	MinQuest Inc	426040
BEN	96 ⁴	MinQuest Inc	426042
BEN	97 ⁵	MinQuest Inc	426043
BEN	98 ⁶	MinQuest Inc	426044
LITTLE BUTTE	2	MinQuest Inc	426045
LITTLE BUTTE EXT.	2	MinQuest Inc	426046
LITTLE BUTTE EXT.	3	MinQuest Inc	426047
LITTLE BUTTE EXT.	4	MinQuest Inc	426048
LOCHER ENT.	1	MinQuest Inc	426049
LOCHER ENT.	2	MinQuest Inc	426050
LOCHER ENT.	3	MinQuest Inc	426051
LOCHER ENT.	4	MinQuest Inc	426052
LOMA	2	MinQuest Inc	426053
LOMA	4	MinQuest Inc	426054
LOMA	5	MinQuest Inc	426055
LOMA	7	MinQuest Inc	426056
LOMA	9	MinQuest Inc	426057
LOMA	10	MinQuest Inc	426058
LOMA	11	MinQuest Inc	426059
LOMA	12	MinQuest Inc	426060
SMOKE HOLE	3	MinQuest Inc	426061
SMOKE HOLE	4	MinQuest Inc	426062
SMOKE HOLE	5	MinQuest Inc	426063
SMOKE HOLE	8	MinQuest Inc	426064
SMOKE HOLE	11	MinQuest Inc	426065

Total Claims 118

117

RECEIVED
BLM AZ STATE OFFICE

2016 AUG 29 A 8:50

PHOENIX, ARIZONA

RECEIVED
BLM AZ STATE OFFICE

2016 AUG 29 A 8:50

PHOENIX, ARIZONA

BEN	37	MinQuest Inc	425983
BEN	38	MinQuest Inc	425984
BEN	39	MinQuest Inc	425985
BEN	40	MinQuest Inc	425986
BEN	41	MinQuest Inc	425987
BEN	42	MinQuest Inc	425988
BEN	43	MinQuest Inc	425989
BEN	44	MinQuest Inc	425990
BEN	45	MinQuest Inc	425991
BEN	46	MinQuest Inc	425992
BEN	47	MinQuest Inc	425993
BEN	48	MinQuest Inc	425994
BEN	49	MinQuest Inc	425995
BEN	50	MinQuest Inc	425996
BEN	51	MinQuest Inc	425997
BEN	52	MinQuest Inc	425998
BEN	53	MinQuest Inc	425999
BEN	54	MinQuest Inc	426000
BEN	55	MinQuest Inc	426001
BEN	56	MinQuest Inc	426002
BEN	57	MinQuest Inc	426003
BEN	58	MinQuest Inc	426004
BEN	59	MinQuest Inc	426005
BEN	60	MinQuest Inc	426006
BEN	61	MinQuest Inc	426007
BEN	62	MinQuest Inc	426008
BEN	63	MinQuest Inc	426009
BEN	64	MinQuest Inc	426010
BEN	65	MinQuest Inc	426011
BEN	66	MinQuest Inc	426012
BEN	67	MinQuest Inc	426013
BEN	68	MinQuest Inc	426014
BEN	69	MinQuest Inc	426015
BEN	70	MinQuest Inc	426016
BEN	71	MinQuest Inc	426017
BEN	72	MinQuest Inc	426018
BEN	73	MinQuest Inc	426019
BEN	74	MinQuest Inc	426020
BEN	75	MinQuest Inc	426021
BEN	76	MinQuest Inc	426022
BEN	77	MinQuest Inc	426023
BEN	78	MinQuest Inc	426024

RECEIVED
BLM AZ STATE OFFICE

2016 AUG 29 A 8:50

EXHIBIT A

LA PAZ COUNTY

PHOENIX, ARIZONA

<u>CLAIM NAME</u>		<u>CLAIMANT'S NAME</u>	<u>AMC NUMBER</u>
BEN	1	MinQuest Inc	425946
BEN	2	MinQuest Inc	425947
BEN	3	MinQuest Inc	425948
BEN	4	MinQuest Inc	425949
BEN	5	MinQuest Inc	425950
BEN	6	MinQuest Inc	425951
BEN	7	MinQuest Inc	425952
BEN	8	MinQuest Inc	425953
BEN	9	MinQuest Inc	425954
BEN	10	A MinQuest Inc	425955
BEN	11	MinQuest Inc	425956
BEN	12	MinQuest Inc	425957
BEN	12	A MinQuest Inc	425958
BEN	13	MinQuest Inc	425959
BEN	14	MinQuest Inc	425960
BEN	15	MinQuest Inc	425961
BEN	16	MinQuest Inc	425962
BEN	17	MinQuest Inc	425963
BEN	18	MinQuest Inc	425964
BEN	19	MinQuest Inc	425965
BEN	20	MinQuest Inc	425966
BEN	21	MinQuest Inc	425967
BEN	22	MinQuest Inc	425968
BEN	23	MinQuest Inc	425969
BEN	24	MinQuest Inc	425970
BEN	25	MinQuest Inc	425971
BEN	26	MinQuest Inc	425972
BEN	27	MinQuest Inc	425973
BEN	28	MinQuest Inc	425974
BEN	29	MinQuest Inc	425975
BEN	30	MinQuest Inc	425976
BEN	31	MinQuest Inc	425977
BEN	32	MinQuest Inc	425978
BEN	33	MinQuest Inc	425979
BEN	35	MinQuest Inc	425981
BEN	36	MinQuest Inc	425982

425946

AFTER FILING/RECORDING,
PLEASE RETURN TO:
MinQuest Inc.
4235 Christy Way
Reno, NV 89519

U.S. Department of the Interior
Division of Mining Claims
U.S. Bureau of Land Management
Arizona State Office
One North Central Avenue
Phoenix, AZ 85004-2203

AFFIDAVIT OF PAYMENT OF CLAIM MAINTENANCE AND NOTICE OF INTENTION TO HOLD UNPATENTED MINING CLAIMS

The undersigned being first duly sworn deposes and says:

MinQuest Inc., a Nevada corporation, with offices located at 4235 Christy Way, Reno, NV, 89519, is the owner or authorized agent on behalf of the owner of each of the claims described on Exhibit A attached hereto and incorporated herein ("the Claims").

MinQuest Inc., as owner or as the authorized agent on behalf of the owner of the Claims, intends to hold said Claims from September 2, 2016 until September 2, 2017.


MinQuest Inc., as owner or as the authorized agent on behalf of the owner of the Claims, has paid, on or before September 1, 2016 to the U.S. Department of the Interior- Bureau of Land Management, the annual maintenance fees for the assessment year beginning September 2, 2016, as prescribed in the 1993 Omnibus Budget Reconciliation Act of 1993, Public Law 103-66, for the Claims.

This Affidavit of Payment of Claim Maintenance Fees and Notice of Intention to Hold Unpatented Mining Claims is made and recorded pursuant to NRS 517.230(3).

DOI-BLM Payment. The maintenance fees due the U.S. Department of the Interior, Bureau of Land Management ("ADOI-BLM") and the filing of this document on or before September 1, 2016 have been calculated by multiplying each of the 117 claims by \$155.00 for a total due the DOI-BLM, enclosed herewith, of \$18,135.00.

Dated and signed this 10th day of August, 2016

For MinQuest Inc.


Richard R. Kern, Agent

ENTERED
AUG 31 2016
BY: RAM

PHOENIX, ARIZONA

2016 AUG 29 A 8:50

RECEIVED
BLM AZ STATE OFFICE

RECEIPT # 3647161

United States Department of the Interior
Bureau of Land Management
 DIV OF LANDS, MINRLS & ENERGY
 ONE N CENTRAL AVE
 PHOENIX, AZ 85004 -4427
 Phone: 602-417-9200

Receipt

No: 3944195

Transaction #: 4053875	
Date of Transaction: 08/18/2017	
CUSTOMER:	
GREAT BASIN RESOURCES INC 4235 CHRISTY WAY RENO,NV 89519-7905 US	

LINE #	QTY	DESCRIPTION	REMARKS	UNIT PRICE	TOTAL
1	1.00	LOCATABLE MINERALS / MINING CLAIMS- NOT NEW-UNADJUD,ONE AUTH NO. ONLY / MINING CLAIM MONEY RECEIVED CASES: AMC339246/\$17825.00	MAINT 2018/115	- n/a -	17825.00
TOTAL:					\$17,825.00

PAYMENT INFORMATION					
1	AMOUNT:	1860.00	POSTMARKED:	08/15/2017	
	TYPE:	CHECK	RECEIVED:	08/17/2017	
	CHECK NO:	1009			
	NAME:	GREAT BASIN RESOURCES INC 4235 CHRISTY WAY RENO NV 89519-7905 US			
2	AMOUNT:	310.00	POSTMARKED:	08/15/2017	
	TYPE:	CHECK	RECEIVED:	08/17/2017	
	CHECK NO:	1011			
	NAME:	GREAT BASIN RESOURCES INC 4235 CHRISTY WAY RENO NV 89519-7905 US			
3	AMOUNT:	15655.00	POSTMARKED:	08/15/2017	
	TYPE:	CHECK	RECEIVED:	08/17/2017	
	CHECK NO:	1013			
	NAME:	GREAT BASIN RESOURCES INC 4235 CHRISTY WAY RENO NV 89519-7905 US			

PRESS FIRMLY TO SEAL

PRIORITY MAIL
POSTAGE REQUIRED

PRIORITY[®] ★ MAIL ★

 DATE OF DELIVERY SPECIFIED*

 USPS TRACKING™ INCLUDED*

 INSURANCE INCLUDED*

 PICKUP AVAILABLE

* Domestic only

FROM: Great Basin Resources
4235 Christy Way
Reno, NV 89519

U.S. Department of the Interior
Division of Mining Claims
U.S. Bureau of Land Management
Arizona State Office
One North Central Avenue
Phoenix, AZ 85004-2203

WHEN USED INTERNATIONALLY,
A CUSTOMS DECLARATION
LABEL MAY BE REQUIRED.



This envelope is made from post-consumer waste. Please recycle - again.



PS00001000014

EP14F July 2013
OD: 12.5 x 9.5

VISIT US AT USPS.COM[®]
ORDER FREE SUPPLIES ONLINE



This packaging is the property of the U.S. Postal Service® and is provided solely for use in Priority Mail® shipments. Misuse may be a violation of federal law. This packaging is not for resale. EP14F © U.S. Postal Service, July 2013; All rights reserved.

PRIORITY[®] ★ MAIL ★

FLAT RATE ENVELOPE
ONE RATE ★ ANY WEIGHT*



PS00001000014

EP14F July 2013
OD: 12.5 x 9.5

* Domestic only * For international shipments, the maximum weight is 4 lbs.

P

US POSTAGE AND FEES PAID
PRIORITY MAIL
Aug 15 2017
Mailed from ZIP 89519
PM Flat Rate Env



endicia.com

CommercialBasePrice

071V00800068

PRIORITY MAIL 2-DAY

CAUGHLIN PACK-N-SHIP
Maryanne
4790 CAUGHLIN PKWY
RENO NV 89519

0006

Shipped using PostalMate[®]
Pkg: 80325

SHIP TO:

Arizona State Office
DOI-BLM/Div of Mining Claims
One North Central Avenue
PHOENIX AZ 85004

USPS TRACKING #



9405 5102 0079 3487 9689 99



RECEIVED
BLM AZ STATE OFFICE
2017 AUG 17 P 3:31
PHOENIX, ARIZONA



BEN	97	MinQuest Inc	426043
BEN	98	MinQuest Inc	426044
LITTLE BUTTE	2	MinQuest Inc	426045
LITTLE BUTTE EXT.	2	MinQuest Inc	426046
LITTLE BUTTE EXT.	3	MinQuest Inc	426047
LITTLE BUTTE EXT.	4	MinQuest Inc	426048
LOCHER ENT.	1	MinQuest Inc	426049
LOCHER ENT.	2	MinQuest Inc	426050
LOCHER ENT.	3	MinQuest Inc	426051
LOCHER ENT.	4	MinQuest Inc	426052
LOMA	2	MinQuest Inc	426053
LOMA	4	MinQuest Inc	426054
LOMA	5	MinQuest Inc	426055
LOMA	7	MinQuest Inc	426056
LOMA	9	MinQuest Inc	426057
LOMA	10	MinQuest Inc	426058
LOMA	11	MinQuest Inc	426059
LOMA	12	MinQuest Inc	426060
SMOKE HOLE	3	MinQuest Inc	426061
SMOKE HOLE	4	MinQuest Inc	426062
SMOKE HOLE	5	MinQuest Inc	426063
SMOKE HOLE	8	MinQuest Inc	426064
SMOKE HOLE	11	MinQuest Inc	426065

Total Claims 101

RECEIVED
 PHOENIX, ARIZONA
 2017 AUG 17 P 3: 32

BEN 37	MinQuest Inc	425983
BEN 38	MinQuest Inc	425984
BEN 39	MinQuest Inc	425985
BEN 40	MinQuest Inc	425986
BEN 41	MinQuest Inc	425987
BEN 42	MinQuest Inc	425988
BEN 43	MinQuest Inc	425989
BEN 44	MinQuest Inc	425990
BEN 45	MinQuest Inc	425991
BEN 46	MinQuest Inc	425992
BEN 47	MinQuest Inc	425993
BEN 48	MinQuest Inc	425994
BEN 49	MinQuest Inc	425995
BEN 50	MinQuest Inc	425996
BEN 51	MinQuest Inc	425997
BEN 52	MinQuest Inc	425998
BEN 53	MinQuest Inc	425999
BEN 54	MinQuest Inc	426000
BEN 55	MinQuest Inc	426001
BEN 56	MinQuest Inc	426002
BEN 57	MinQuest Inc	426003
BEN 58	MinQuest Inc	426004
BEN 59	MinQuest Inc	426005
BEN 60	MinQuest Inc	426006
BEN 61	MinQuest Inc	426007
BEN 62	MinQuest Inc	426008
BEN 63	MinQuest Inc	426009
BEN 64	MinQuest Inc	426010
BEN 65	MinQuest Inc	426011
BEN 82	MinQuest Inc	426028
BEN 83	MinQuest Inc	426029
BEN 84	MinQuest Inc	426030
BEN 85	MinQuest Inc	426031
BEN 86	MinQuest Inc	426032
BEN 87	MinQuest Inc	426033
BEN 88	MinQuest Inc	426034
BEN 89	MinQuest Inc	426035
BEN 90	MinQuest Inc	426036
BEN 92	MinQuest Inc	426038
BEN 93	MinQuest Inc	426039
BEN 94	MinQuest Inc	426040
BEN 96	MinQuest Inc	426042

PHOENIX, ARIZONA

2011 AUG 17 P 3:32

RECEIVED
GLM & RECEIVED
PAGE

EXHIBIT A

LA PAZ COUNTY

<u>CLAIM NAME</u>	<u>CLAIMANT'S NAME</u>	<u>AMC NUMBER</u>
BEN 1	MinQuest Inc	425946
BEN 2	MinQuest Inc	425947
BEN 3	MinQuest Inc	425948
BEN 4	MinQuest Inc	425949
BEN 5	MinQuest Inc	425950
BEN 6	MinQuest Inc	425951
BEN 7	MinQuest Inc	425952
BEN 8	MinQuest Inc	425953
BEN 9	MinQuest Inc	425954
BEN 10 A	MinQuest Inc	425955
BEN 11	MinQuest Inc	425956
BEN 12	MinQuest Inc	425957
BEN 12 A	MinQuest Inc	425958
BEN 13	MinQuest Inc	425959
BEN 14	MinQuest Inc	425960
BEN 15	MinQuest Inc	425961
BEN 16	MinQuest Inc	425962
BEN 17	MinQuest Inc	425963
BEN 18	MinQuest Inc	425964
BEN 19	MinQuest Inc	425965
BEN 20	MinQuest Inc	425966
BEN 21	MinQuest Inc	425967
BEN 22	MinQuest Inc	425968
BEN 23	MinQuest Inc	425969
BEN 24	MinQuest Inc	425970
BEN 25	MinQuest Inc	425971
BEN 26	MinQuest Inc	425972
BEN 27	MinQuest Inc	425973
BEN 28	MinQuest Inc	425974
BEN 29	MinQuest Inc	425975
BEN 30	MinQuest Inc	425976
BEN 31	MinQuest Inc	425977
BEN 32	MinQuest Inc	425978
BEN 33	MinQuest Inc	425979
BEN 35	MinQuest Inc	425981
BEN 36	MinQuest Inc	425982

PLM RECEIVED
2017 AUG 17 P 3:32
PHOENIX, ARIZONA

AFTER FILING/RECORDING,
PLEASE RETURN TO:
Great Basin Resources Inc.
4235 Christy Way
Reno, NV 89519

U.S. Department of the Interior
Division of Mining Claims
U.S. Bureau of Land Management
Arizona State Office
One North Central Avenue
Phoenix, AZ 85004-2203

RECORDED
2017 AUG 17 P 3:32
PHOENIX, ARIZONA

AFFIDAVIT OF PAYMENT OF CLAIM MAINTENANCE AND NOTICE OF INTENTION TO HOLD UNPATENTED MINING CLAIMS

The undersigned being first duly sworn deposes and says:

Great Basin Resources Inc., a Nevada corporation, with offices located at 4235 Christy Way, Reno, NV, 89519, is the owner or authorized agent on behalf of the owner of each of the claims described on Exhibit A attached hereto and incorporated herein ("the Claims").

Great Basin Resources Inc., as owner or as the authorized agent on behalf of the owner of the Claims, intends to hold said Claims from September 2, 2017 until September 2, 2018.


Great Basin Resources Inc., as owner or as the authorized agent on behalf of the owner of the Claims, has paid, on or before September 1, 2017 to the U.S. Department of the Interior- Bureau of Land Management, the annual maintenance fees for the assessment year beginning September 2, 2017, as prescribed in the 1993 Omnibus Budget Reconciliation Act of 1993, Public Law 103-66, for the Claims.

This Affidavit of Payment of Claim Maintenance Fees and Notice of Intention to Hold Unpatented Mining Claims is made and recorded pursuant to NRS 517.230(3).

DOI-BLM Payment. The maintenance fees due the U.S. Department of the Interior, Bureau of Land Management ("ADOI-BLM") and the filing of this document on or before September 1, 2017 have been calculated by multiplying each of the 101 claims by \$155.00 for a total due the DOI-BLM, enclosed herewith, of \$15,655.00.

Dated and signed this 14 day of August, 2017

For Great Basin Resources Inc.


Richard R. Kern, Agent

AFTER FILING/RECORDING,
PLEASE RETURN TO:
Great Basin Resources Inc.
4235 Christy Way
Reno, NV 89519

U.S. Department of the Interior
Division of Mining Claims
U.S. Bureau of Land Management
Arizona State Office
One North Central Avenue
Phoenix, AZ 85004-2203

RECEIVED
2017 AUG 17 P 3:32
PHOENIX, ARIZONA

AFFIDAVIT OF PAYMENT OF CLAIM MAINTENANCE AND NOTICE OF INTENTION TO HOLD UNPATENTED MINING CLAIMS

The undersigned being first duly sworn deposes and says:

Great Basin Resources Inc., a Nevada corporation, with offices located at 4235 Christy Way, Reno, NV, 89519, is the owner or authorized agent on behalf of the owner of each of the claims described on Exhibit A attached hereto and incorporated herein ("the Claims").

Great Basin Resources Inc., as owner or as the authorized agent on behalf of the owner of the Claims, intends to hold said Claims from September 2, 2017 until September 2, 2018.

Great Basin Resources Inc., as owner or as the authorized agent on behalf of the owner of the Claims, has paid, on or before September 1, 2017 to the U.S. Department of the Interior-Bureau of Land Management, the annual maintenance fees for the assessment year beginning September 2, 2017, as prescribed in the 1993 Omnibus Budget Reconciliation Act of 1993, Public Law 103-66, for the Claims.

This Affidavit of Payment of Claim Maintenance Fees and Notice of Intention to Hold Unpatented Mining Claims is made and recorded pursuant to NRS 517.230(3).

DOI-BLM Payment. The maintenance fees due the U.S. Department of the Interior, Bureau of Land Management ("ADOI-BLM") and the filing of this document on or before September 1, 2017 have been calculated by multiplying each of the 2 claims by \$155.00 for a total due the DOI-BLM, enclosed herewith, of \$310.00.

Dated and signed this 14 day of August, 2017

For Great Basin Resources Inc.



Richard R. Kern, Agent

EXHIBIT A

YAVAPAI COUNTY

<u>CLAIM NAME</u>	<u>CLAIMANT'S NAME</u>	<u>AMC NUMBER</u>
Jackpot 16	MinQuest Inc.	339246
Mule 59	MinQuest Inc.	339247
Mule 60	MinQuest Inc.	339248
Mule 61	MinQuest Inc.	339249
Mule 62	MinQuest Inc.	339250
Mule 63	MinQuest Inc.	339251
Mule 59A	MinQuest Inc.	361068
Mule 64	MinQuest Inc.	361069
Mal 11	MinQuest Inc.	361071
Mal 12	MinQuest Inc.	361072
Mal 13	MinQuest Inc.	361073
Mal 14	MinQuest Inc.	361074
	Total Claims	12

RECEIVED
2017 AUG 17 P 3:32
PHOENIX, ARIZONA

339242
361058
349917

425946

AFTER FILING/RECORDING,
PLEASE RETURN TO:
Great Basin Resources Inc.
4235 Christy Way
Reno, NV 89519

U.S. Department of the Interior
Division of Mining Claims
U.S. Bureau of Land Management
Arizona State Office
One North Central Avenue
Phoenix, AZ 85004-2203

RECEIVED
2017 AUG 17 P 3:32
PHOENIX, ARIZONA

AFFIDAVIT OF PAYMENT OF CLAIM MAINTENANCE AND NOTICE OF INTENTION TO HOLD UNPATENTED MINING CLAIMS

The undersigned being first duly sworn deposes and says:

Great Basin Resources Inc., a Nevada corporation, with offices located at 4235 Christy Way, Reno, NV, 89519, is the owner or authorized agent on behalf of the owner of each of the claims described on Exhibit A attached hereto and incorporated herein ("the Claims").

Great Basin Resources Inc., as owner or as the authorized agent on behalf of the owner of the Claims, intends to hold said Claims from September 2, 2017 until September 2, 2018.


Great Basin Resources Inc., as owner or as the authorized agent on behalf of the owner of the Claims, has paid, on or before September 1, 2017 to the U.S. Department of the Interior- Bureau of Land Management, the annual maintenance fees for the assessment year beginning September 2, 2017, as prescribed in the 1993 Omnibus Budget Reconciliation Act of 1993, Public Law 103-66, for the Claims.


This Affidavit of Payment of Claim Maintenance Fees and Notice of Intention to Hold Unpatented Mining Claims is made and recorded pursuant to NRS 517.230(3).

DOI-BLM Payment. The maintenance fees due the U.S. Department of the Interior, Bureau of Land Management ("ADOI-BLM") and the filing of this document on or before September 1, 2017 have been calculated by multiplying each of the 12 claims by \$155.00 for a total due the DOI-BLM, enclosed herewith, of \$1,860.00.

Dated and signed this 14 day of August, 2017

For Great Basin Resources Inc.


Richard R. Kern, Agent

ENTERED
AUG 21 2017
BY: 

3944195 1